

Peru – Bolivie
7.9.-26.9.2006

www.alasperuanas.com



Autor - Eduard Hofmann

Autoři fotografií:

Eduard Hofmann

Petr Chalupa

Svatopluk Novák

Katedra geografie PdF MU

Poříčí 7

603 00 Brno



Rozloha » 1.285.220km2
Obyvateľstvo » 26,152,256

Rozloha » 1.098.581km2
Obyvateľstvo » 8,857,870



Vpravo Během 15. století Inkové opanovali největší říši v západních Andách. Z míst, jež v prvních stoletích ovládaly říše Huari a Tiahuanaco, se vydávali na sever a na jih, dobývali nová území a tak získali kontrolu nad většinou území dnešního Ekvádoru, Peru, Bolívie a Chile.





1. Den – Lima ubytování



2. den – prohlídka Limy



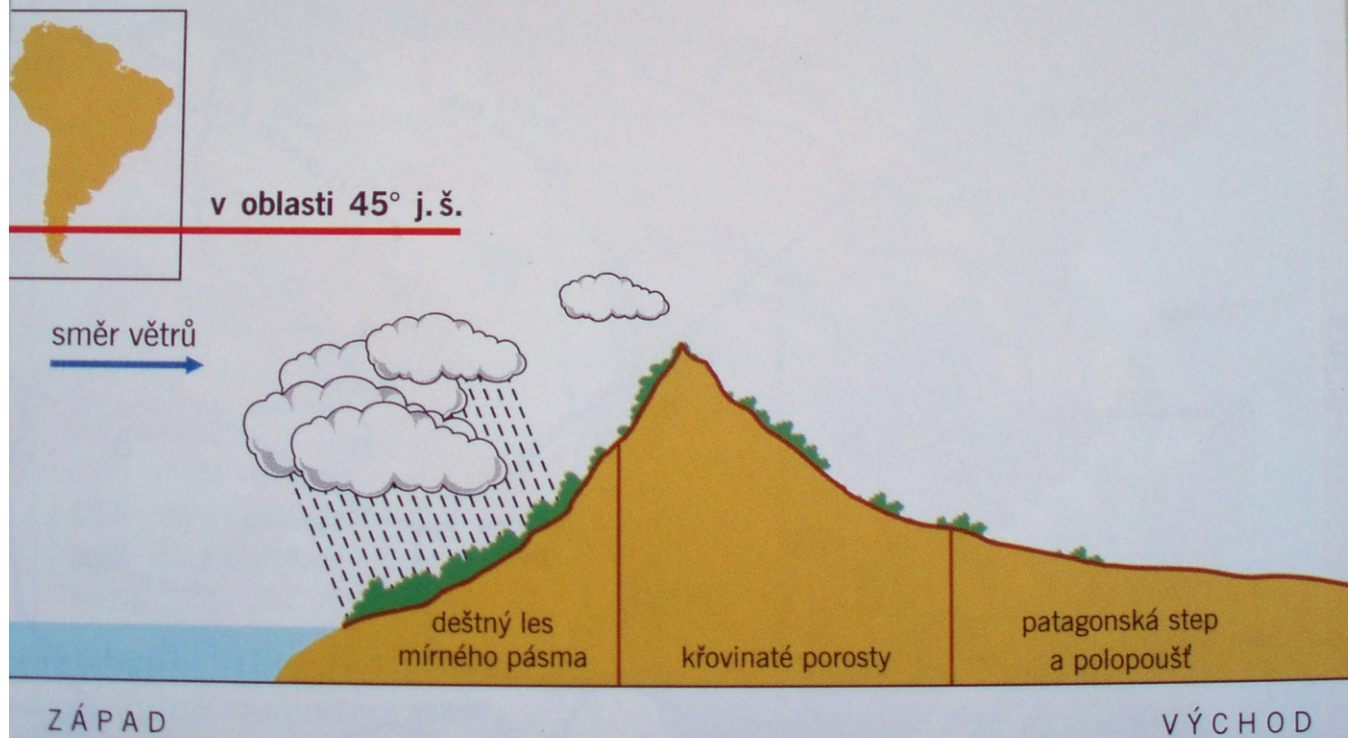
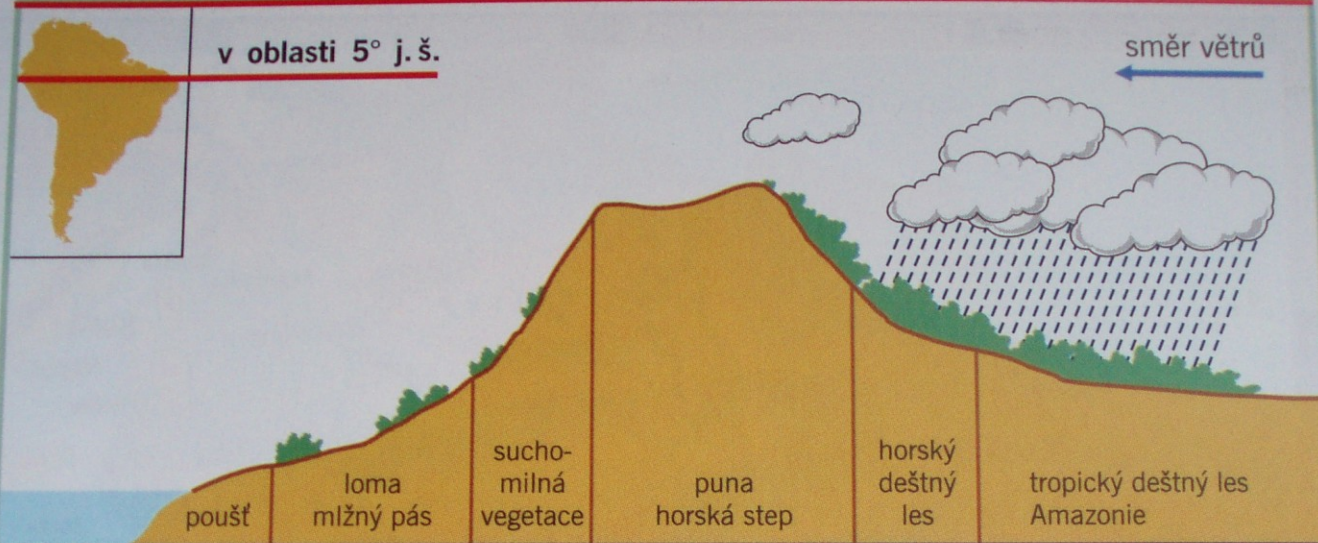
Lima – skate-park

12° 05,678' j.š.

77° 04,769' z.d.



3 ANDY



Lima-pobřeží



Lima – Miraflores –
čtvrť milionářů,
sídlo velkých firem.



Lima – Baranco – podobá se
uličkám v Itálii



Náměstí San Martín





Plaza Mayor



5 min chůze od Plaza Mayor



Přesun do Piska pod ochranou vyšší moci...



EMPRESA DE TRANSPORTES

Perú BUS S.2. PASAJE

SERVICIO DE RUTA CORTA (interurbano)

D.S. 031 -2004 M.T.C.

R.U.C. 20106076635

BOLETO DE VIAJE

500 - N° 0698374

LIMA : Av. Mexico 333 - La Victoria Telf.: 266-1515 Fax: 265-0501
 Av. Carlos Zavala y Loayza 221
 Av. Circunvalación 2534 Urb. Cahuache
CAÑETE : Jr. Unanue 209 - San Vicente de Cañete Telf.: 581-1391
CHINCHA : Av. Mariscal Benavides 704 Telf.: (056) 26-9239
PISCO : Av. Ernesto R. Diez Canseco 41 Telf.: (056) 53-1014
 Cal. Juan de Dios 100 - Plaza de Armas Telf.: (056) 53-5526
ICA : Av. Matías Manzanilla 130 Telf.: (056) 22-4138


RAZON SOCIAL *****		R.U.C. *****	Nº ASIENTO
APELLIDOS Y NOMBRES DEL PASAJERO EDUARDO HOFFMANN		D.N.I.	11
DE: LIMA (MEXICO)		FECHA SALIDA 08/09/2006	HORA SALIDA 13:13
A: CRUCE PISCO		FECHA EMISION 08/09/2006	CLASE NORMAL
VALOR DE RETRIBUCION	CARGOS ADICIONALES	I.G.V. 0.00 %	TOTAL DEL SERVICIO
S/ 18.00	S/ 0.00	S/ 0.00	S/ 18.00
SON: DIECIOCHO CON 00/100 NUEVOS SOLES			

G.S. INTEGRAL S.A. R.U.C. 20302757055 TELFS: 337-6847 Serie 500 del 660001 al 700000
 AUT. SUNAT. 0156022021 F.I. 12-07-2006

PASAJERO

PARACAS, ICA & NASCA

TICHÝ
OCEÁN



Ostrovy Ballestas
Trojzubec
Pisco

Tambo Colorado

El Balneario

Pozo Santo

Los Molinos

Lagunillas
REZERVACE
PARACAS

Guadalupe

Laguna Grande

Huacachina

Ica

Mejia

Ocucaje

Palpa

Nazkaské linie

Mirador

Nasca

Cahuachi

Los Paredones

Chauchilla

Lomas, Chala & Arequipa

Ubytování – centrum Piska mezi dvěma náměstími

H
HOSTAL SAN JORGE

The image shows the exterior of a building with a prominent stone archway over the entrance. The archway is inscribed with "HOSTAL SAN JORGE" in large, raised letters. Above the archway, a row of flags is displayed on poles, including the flag of Poland, the flag of Hungary, the flag of France, the flag of Canada, and the flag of Germany. A logo consisting of a stylized "H" inside a shield-like shape is positioned above the flags. The building's facade is light-colored, and the entrance area is framed by stone columns. A small sign with three stars and the letters "Hs" is visible on the left side of the entrance. The sky is overcast, and power lines are visible at the top of the frame.



Pisco – náměstí č. 1



Náměstí č. 2 - tržnice

Boj o zákazníky restaurací



Všední provoz

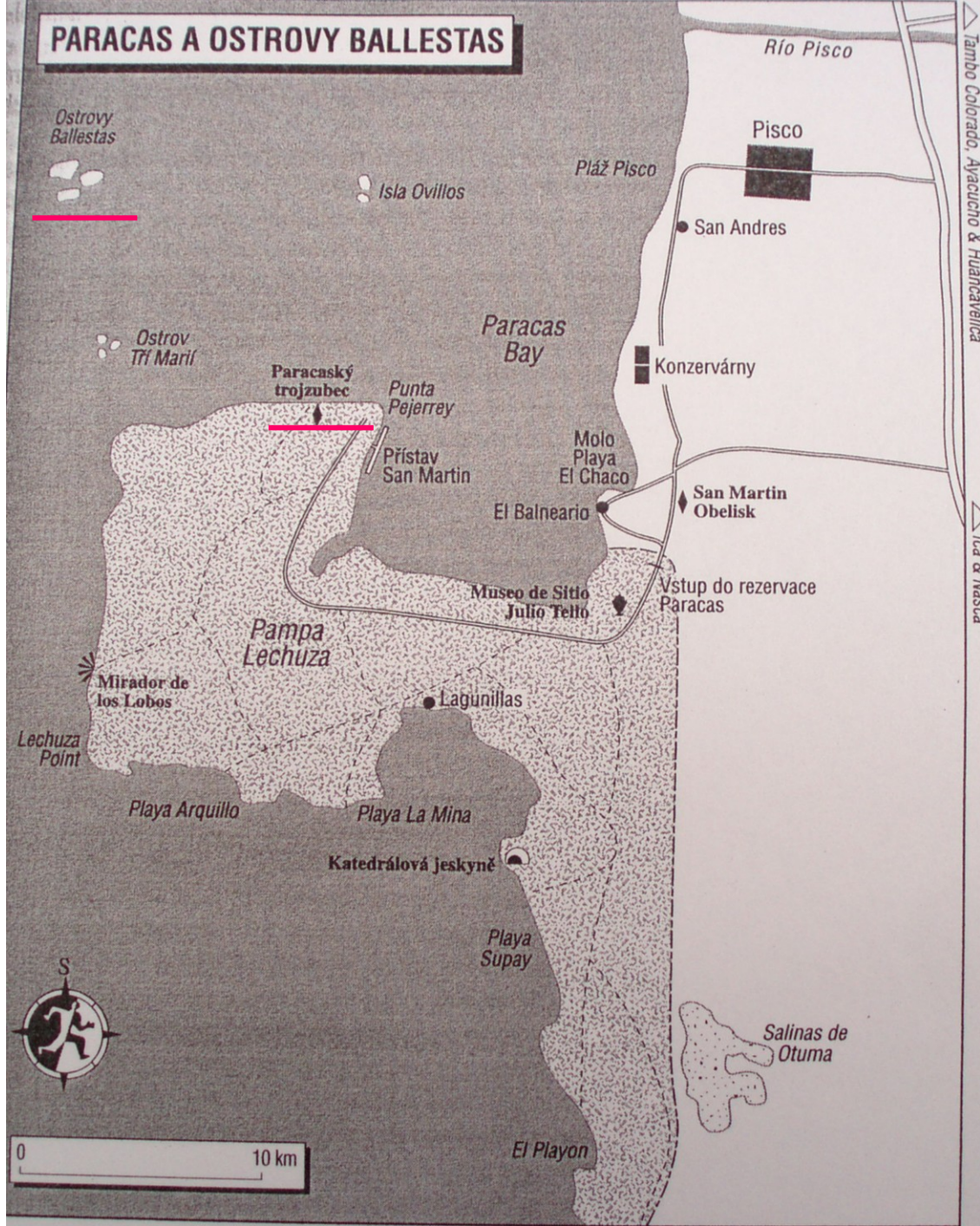


3. den – výjezd k ostrovům Ballestas



Přístav

PARACAS A OSTROVY BALLESTAS







Trojzubec – první geoglif












Porodnice





Přesun do městečka Nazca





4. den – geoglify, keramika, výroba zlata,
město, studny



Vyhlídkový let nad plošinou

14°49,684' j.š.

74°56,715' z.d.



Los Paredones



El Telar



MUNICIPALIDAD PROVINCIAL DE NASCA



NASCA

Capital Astronómica del Mundo

Ha visitado los atractivos turísticos de Nasca, Cantalloc, Telar, Paredones, Las Agujas declarado Patrimonio Cultural de la Humanidad.

Welcome to Nasca

Patrimony Cultural of the Humanity
For it's Attractives Tourists

Fecha de Expedición: -09-06

RUC: 20147705850

Nº 004945

Valor del Ticket

S/. 10.00


Ordenanza N° 006-2003-AMPN

NASCA

Los Acueductos de Cantayoc



Las Agujas



Acueducto de Ocongalla



The Nazca Lines

Flight Guide

Alas Peruanas

We welcome you to Nazca with an invitation to be part of our crew.

We endeavor to work hard in order to provide visitors the best service they deserve.

With this premise, we continue to strive to improve our service and offer the best flight service in Nazca. There is room for three to five passengers, each with a window seat, so that these spectacular and mysterious drawings can be viewed with an opportunity for great photos.

Fly with us and truly enjoy the flight over the most astonishing human geoglyphs on earth.

In the beginning...

The lines were first spotted in the 1920's, when commercial airlines first began to fly across the Peruvian desert.

There were reports from passengers of mysterious primitive landing strips on the ground below. In 1925, an archaeologist Meija Xesspe arrived in Nazca and began to study the lines. He concluded they represented a sacred place where ancient pilgrims worshiped their gods. He believed the lines were sacred roads where people walked in procession.

Paul Kosmoff, an American geographer proposed that the straight lines represented "the largest astronomy book in the world." He stated that they pointed towards astronomical features on the horizon. He arrived at this supposition by witnessing the sun setting almost exactly over the end of one of the long single on June 22nd, which is the winter solstice in the Southern Hemisphere, the shortest day of the year.

By the 1950s, the mathematician Maria Reiche had started to map the area. She discovered giant animals, which had to be comprehended from the ground. Reiche claimed that the lines could have been used as a calendar that not only recorded celestial events but also had a more practical use of festivals and good fishing.



Flight Guide

- The flights begin early in the morning. Passengers are transferred to the airport, located just 5 km away.
- An informative video on the Nazca Lines is shown at the airport so that visitors can obtain an overview of the whole area they will see from the air.
- After obtaining permission from the control tower, we will take off towards the Nazca desert. Passengers are provided with maps of the area in order to recognize every figure. There are also plastic bags provided in case someone feels ill.
- Once we have reached the Nazca desert, the airplane will fly over the first figure, "The Whale". This impressive drawing is about 65 metres in length.
- After having seen this figure, we will continue to see "The Triangle" with three ends which is 200 metres long.
- Immediately proceeding this we then turn left and see two enormous Trapezoids, which resemble landing tracks. (3km approximately in size)
- The next figure which follows is the famous "Astronaut", a spectacular drawing constructed on the slope of a hill. The "Astronaut" or "Owl-Man", as called by its other name is 35 metres high.
- Subsequently, we will go and view the great "Monkey", a huge figure which is more than 90 metres in length. The "Monkey" is located in the center of the desert and was discovered in 1934 by Maria Reiche.
- A short distance away, the figure of "The Dog" is located, which is approximately 50 metres in length.
- Next the plane will take us over the most wonderful and best-preserved design of the area, "The Hummingbird". This figure is about 70 metres long and the last line in its beak is suggested to indicate the sunrise on the summer solstice day.
- Following this we fly to the right to see the figure of "The Spider", which is etched next to a large rectangle. "The Spider" is about 46 metres long and was also discovered by Maria Reiche in 1946.
- Continuing with the flight, we will observe a large "Condor" which is more than 120 metres long. According to Maria Reiche, the line parallel to its wing points to the sunset on a specific point on the horizon on December 21st, the summer solstice day in the Southern Hemisphere.
- We will then fly to the northern part of the desert where we can admire the area's longest figure. This is "The Alcatraz" or "Heron", which is approximately 285 metres long. The long beak of this bird is thought to indicate the winter solstice day.
- Next, flying left, a huge "Parrot" can be seen, which is roughly 230 metres in length.
- Finally, we will fly over the Pan-American Highway to see two wonderful figures. These are "The Hands" (50 m) and "The Tree" (70m). If you look down carefully you can see that next to the Tree is another figure. This is "The Lizard". Unfortunately when the people built the highway in 1937, they had little knowledge of the figures, and was damaged cutting it into two.
- The tour takes roughly 35 minutes, which is ample time to spot all these designs as well as take good photos.

Letový pláněk



Uměle vytvořené linie i vodní toky



Panamerická dálnica protína i geoglify



Původní keramika



V keramické dílně se používá přírodní barvivo





MAKING UP A RITUAL
... THE PACHAMAMA

MINERS WORKING INSIDE
MINE

WORKING GOLD

Okolní hory jsou
bohaté na vzácné
kovy.

Dílna na dobývání zlata





Nová Nazca - náměstí



Pohřebiště - Chauchilla





Municipalidad Distrital de Vista Alegre

NASCA - ICA - PERU

R.U.C. 20147706155

CEMENTERIO DE CHAUCHILLA



TICKET OF TOUR

VALOR: S/. 5.00

Nº 015072

Studny – přístup k vodě a k
čištění akvaduktu





Kdo se z nich napije, musí se vrátit.

Přesun do Cusca – 15h cesta s jednou zastávkou.



Přesun do Cusca



5. den – Cusco – ohromí každého.



Ubytování

13°35,621' j.š.

71°54,351' z.d.


3 320 m n. m.



INCKÉ PAMÁTKY V OKOLÍ CUSCA



- == Silnice
- === Nezpevněné cesty
- - - Pěšiny a zkratky



Vstupenka, kterou je třeba nosit ke všem památkám v okolí.



Museo de Arte y Monasterio de Santa Catalina



Museo Municipal de Arte Contemporáneo



Museo Histórico Regional



Museo de Sitio del Qoricancha



Museo de Arte Popular



Municipalidad Provincial del Cusco



INSTITUTO NACIONAL DE CULTURA CUSCO

Dir. cetur

DIRECCIÓN REGIONAL DE COMERCIO EXTERIOR Y TURISMO CUSCO



Centro Qosqo de Arte, Danzas y Folkloricos

Certifica que:

Nombre: *Eduard Hofman*
Name :

Ha visitado la ciudad del Cusco,
Capital Arqueológica de Sud América
y Patrimonio Cultural de la Humanidad.



Pikillacta



Tipón



Ollantaytambo



Pisac



Chinchero



Tambomachay



Saqsaywaman



Qenko



Pukapukara



Monumento Pachacuti

[Signature]

DIRECTOR REGIONAL DE COMERCIO EXTERIOR Y TURISMO

[Signature]

ALCALDE DEL CUSCO

BTG- N° 0405257

S/. 70.00 (Setenta Nuevos Soles.)

FECHA DE EXPEDICIÓN: **2 SEP 2006**

FECHA DE EXPIRACIÓN: **21 SEP 2006**

Visita Opcional a los 16 servicios.

ADVERTENCIA: ESTE DOCUMENTO SOLO SE PODRÁ ADQUIRIR EN LUGARES AUTORIZADOS POR LA OFEC. CASO CONTRARIO EL BOLETO SERÁ REQUISADO E INCAUTADO SIN DERECHO A REEMBOLSO.

Recomendaciones Recomendations

- ESTE DOCUMENTO ES PERSONAL. DEBE CONSIGNAR EL NOMBRE DEL PORTADOR.
- ES INTRANSFERIBLE Y NO ES RENEGOCIABLE
- NO TIENE VALOR A LA FECHA DE EXPIRACIÓN
- CONSERVELO COMO RECUERDO
- VALIDO PARA VISITAR UNA VEZ CADA LUGAR
- TOURIST TICKET IS FOR PERSONAL USE AND SHOULD HAVE YOUR NAME WRITTEN.
- IT IS NON NEGOCIABLE AND NON TRANSFERIBLE.
- ONLY VALID UNTIL EXPIRATION DATE.
- SAVE AS A SOUVENIR
- VALID FOR VISIT ONCE EACH PLACE.

EL INCUMPLIMIENTO DE ESTAS MEDIDAS SERÁ SANCIONADO DE ACUERDO A DISPOSICIONES LEGALES VIGENTES

THE NON COMPLIANCE. IT WILL BE SANCIONATED ACCORDING TO CUTSTANDING LEGAL ARRANGEMENTS.

Ubicación y Horarios de Atención

- (1) **Museo de Santa Catalina**
Lunes, Martes, Miércoles, Jueves y Sábado : 09:00 - 17:00
Viernes : 09:00 - 15:30
- (2) **Museo de Arte Popular**
Lunes a Sábado : 09:00 - 17:00
Domingo : 08:00 - 13:00
- (3) **Museo de Sitio del Koricancha**
Lunes a Sábado : 09:00 - 17:00
Domingo : 08:00 - 13:00
- (4) **Centro Qosqo de Arte Nativo**
Lunes a Domingo : 18:30 - 20:00
- (5) **Monumento Pachacutecq**
Lunes a Domingo : 09:00 - 17:00
- (6) **Museo Histórico Regional (Casa Garcilaso)**
Lunes a Sábado : 08:00 - 17:00
- (7) **Museo Municipal de Arte Contemporáneo**
Lunes a Viernes : 09:00 - 17:00
Sábados : 08:00 - 13:00

CENTROS ARQUEOLOGICOS:

Saqsayhuaman, Q'enco, Pukapukara, Tambomachay, Pisaq, Ollantaytambo, Chinchero, Tipón, Pikillacta

Lunes a Domingo : 07:00 - 18:00

OFEC Oficina Ejecutiva del Comité - Boletó Turístico

Av. Sol 103 - Telf. 227037

Correo: ofecbt@sppedy100.com.pe

Lunes a Viernes : 08:00 - 17:30

Sábados : 08:00 - 12:30

Casa Museo (Esq.) - Telf.: 226919

De Lunes a Sábado : 08:00 - 17:00

Domingo : 08:00 - 14:00

Control Ollantaytambo : 204131

Control Chinchero : 306032

Web: www.boletoturisticoCUSCO.com

Teléfonos de Entidades Vinculadas al Turismo

Municipalidad del Cusco	240006
INC	236061
Dirección Reg. Ind. y Turismo	222032 - 223701
OFEC. Boletó Turístico	227037 - 226919
Policía de Turismo (P.N.P.)	249654
Radio Patrulla	105
Cía. de Bomberos	116 - 221392
Aeropuerto Informes	222611
Prefectura	231120 - 222271
Of. Información Turística	222032
INDECOPI (oficina)	252974 - 252987
I PERU (Av. Sol)	234498

HOSPITALES:

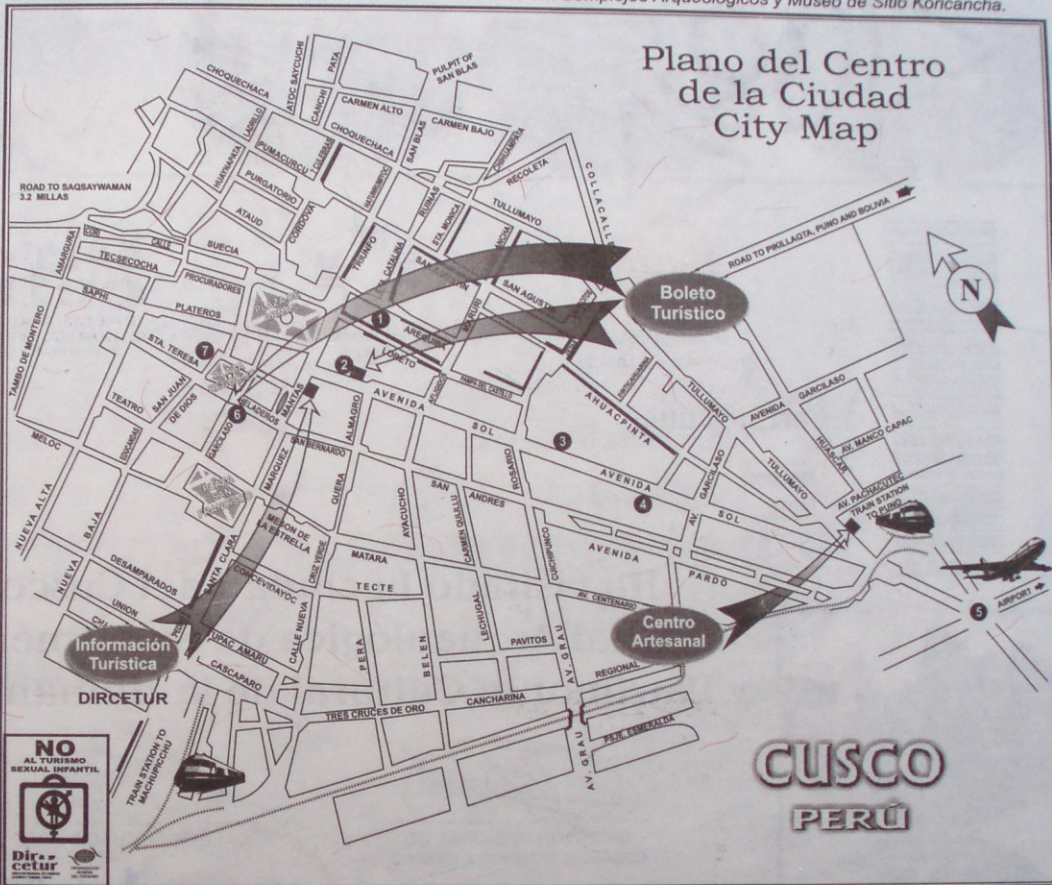
ESSALUD	237021 - 223030
Hospital Regional	231455 - 231131
Hospital Lorena	221581 - 231711

Boletó autorizado por R.S. 0195-78-PM-ONAJ y el Addendum al Convenio de Bases de Fecha: 7 de Abril de 1978

POR FAVOR: al concluir su visita DESTROYA ó GUARDE ESTE BOLETÓ para evitar que otros hagan mal uso del mismo.

PLEASE: when you finished your visit DESTROY or KEEP this ticket to avoid misuse of it by anybody.

IMPORTANT : On holiday days, only attend: Archeological sites and Qoricancha museum.
IMPORTANTE : La atención en días feriados será únicamente en: Complejos Arqueológicos y Museo de Sitio Koricancha.





Španělská výstavba využívala incké základy i materiál.

Náměstí pláče.



Děti ze školy v Santa Tereze se vítají s paní Vilímkovou.





6. den – okolí Cusca - památky



Sacsayhuaman – „město z kamene“ nad Cuscem – duchovní svět města Cusca – zbyly po něm jen kamenné valy



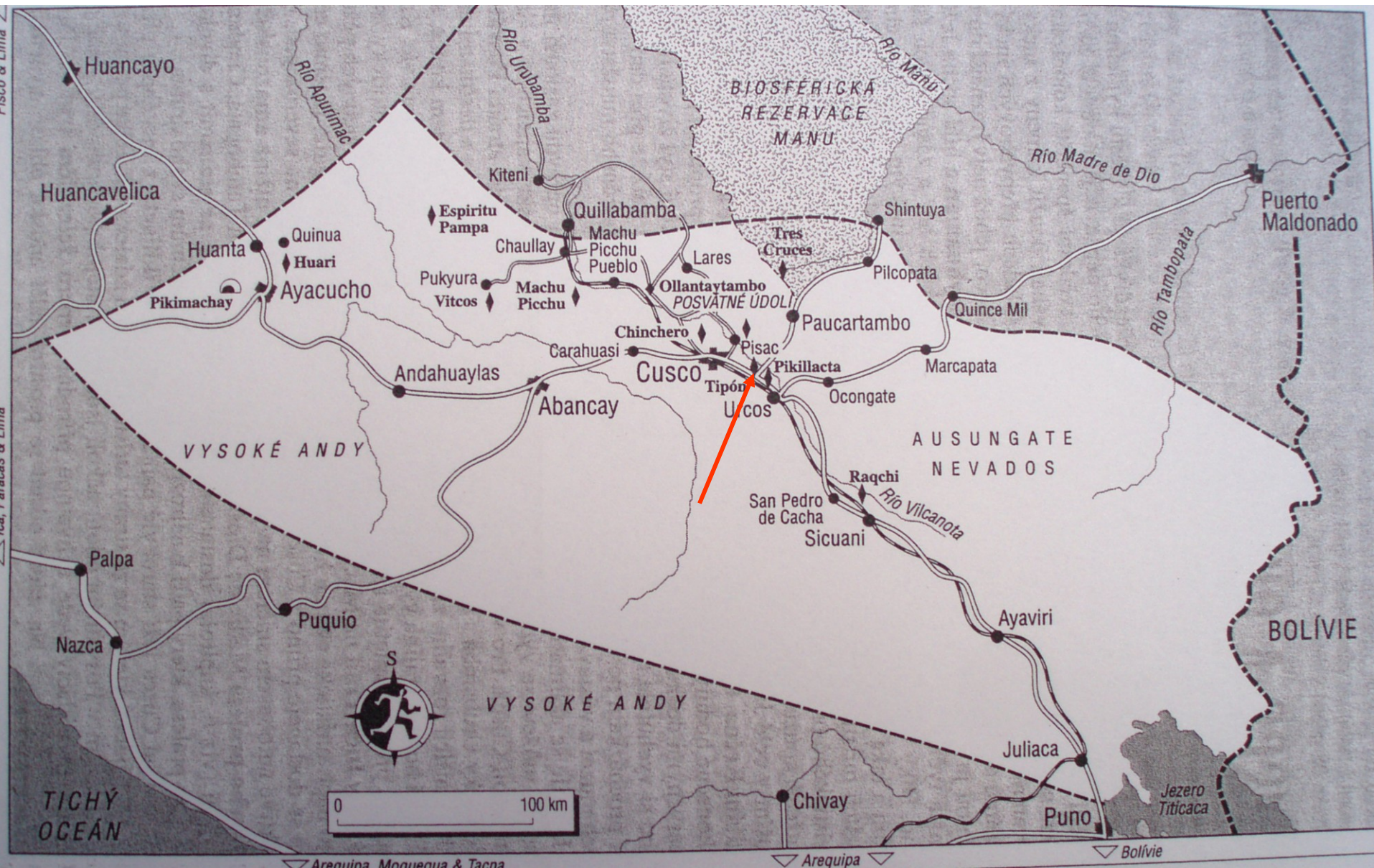


Quenko – „labyrinth“ – sluneční kalendář

lázně



7. den - návštěva Pisacu





Horní město s chrámem slunce a s další ještě starší stavbou v popředí.





Rozvod vody na jednu či druhou stranu teras.

Terasy se zachovali dodnes.





Hroby po návštěvě vykradačů

Městačko Pisac se svými vyhlášenými trhy, leží pod pevností v údolí Vilcanoty.





8.den – obřad - Huanacauri

13°35,607' j.š.

71°54,352' z.d.; 3 847 mn.m.





Obřad

- Huanacauri je pro oblast Cusca posvátná hora – něco jako Říp v Čechách.
- Na horu došel starý Inka a zde zarazil hůl.
- Obřad je působivý a provádí se s lístky koky a dalšími obětinami.
- Jinak jsou děti vychovávány ke katolické víře a staré obřady nedělá většina jejich rodičů.



Punachancha – škola podporovaná nadací Inka.

Vystoupení dětí.



Škola

Jedno z dětí bude vybráno do střední školy.
Přihlížejí tomu všichni vesničané a jsou hrdi
na to, že alespoň jedno děcko z vesnice
bude mít možná lepší život než oni.



la le li lo lu
ba be bi bo bu
va ve vi vo vu

da de di do du
ra re ri ro ru
ta te ti to tu
ca ce ci co cu
pa pe pi po pu
ma me mi mo mu
na ne ni no nu
ca ce ci co cu
pa pe pi po pu
ma me mi mo mu
na ne ni no nu

Torta se
ña ña ña
ña ña ña
ña ña ña

Slavnostní oběd – morče, rýže, pečené brambory a čiča –
kukuřičné pivo.





Pěší návrat po cestě kudy chodí děti do střední školy do Cusca – cca 2h30min.

