



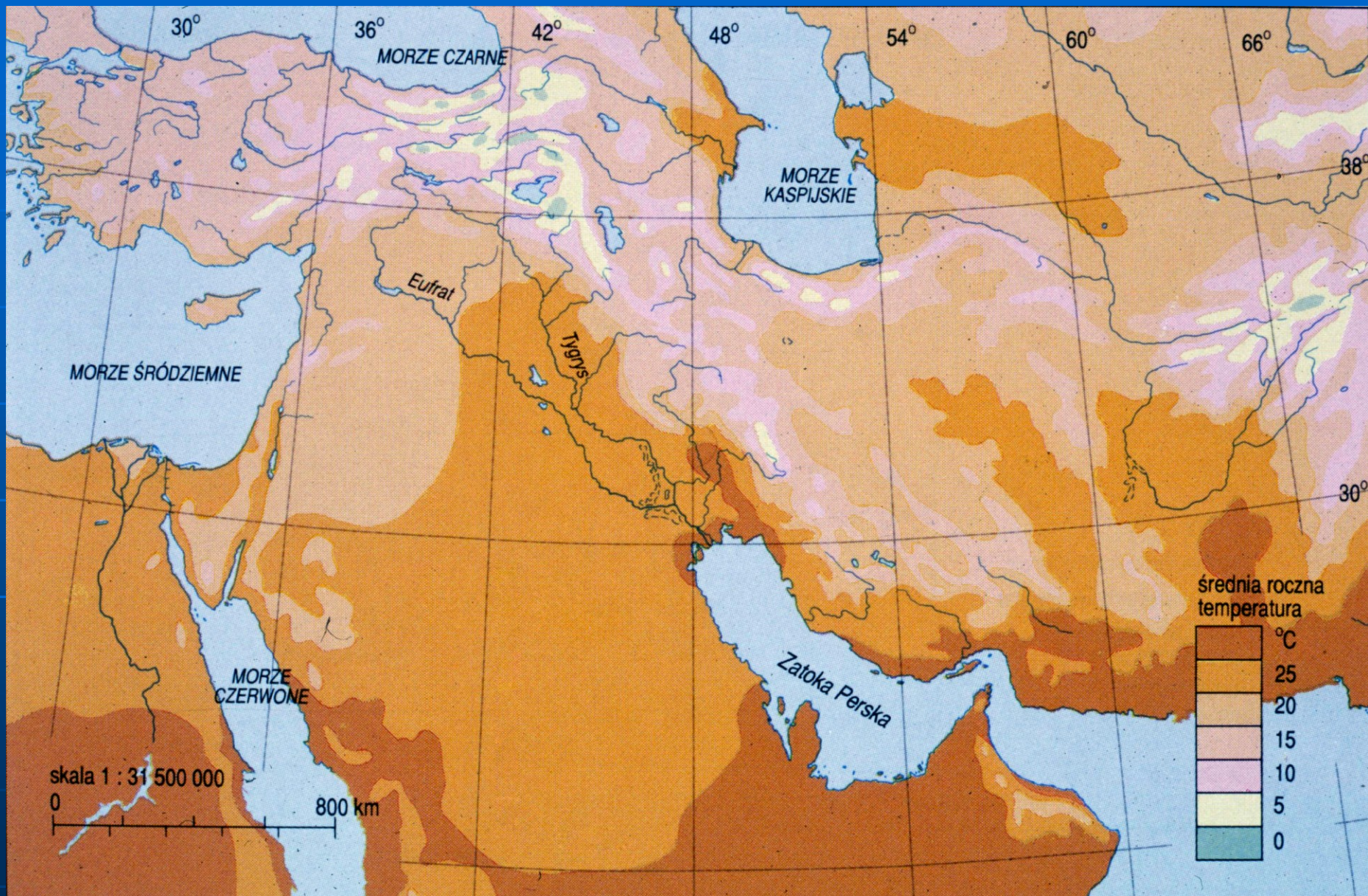
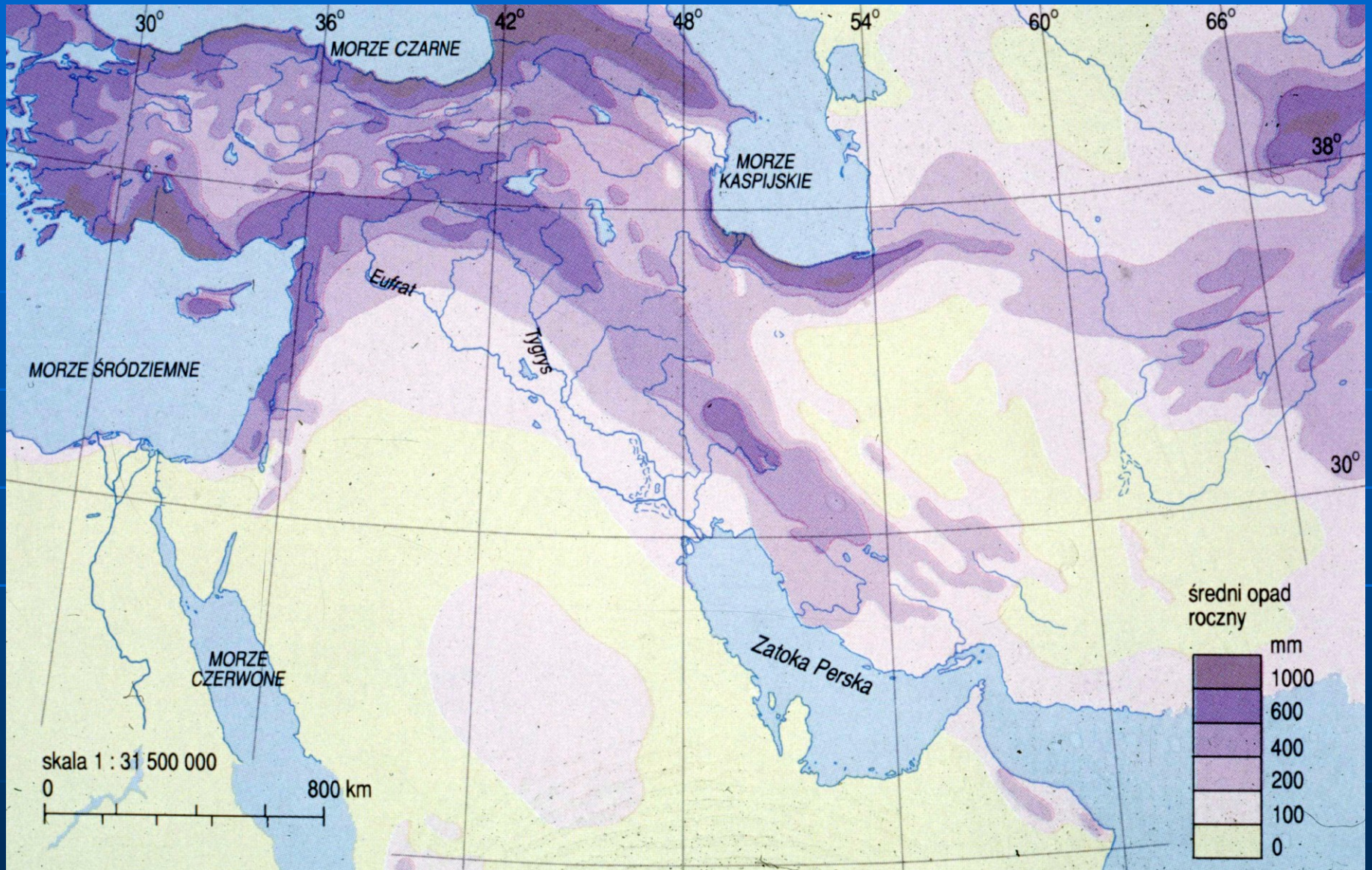
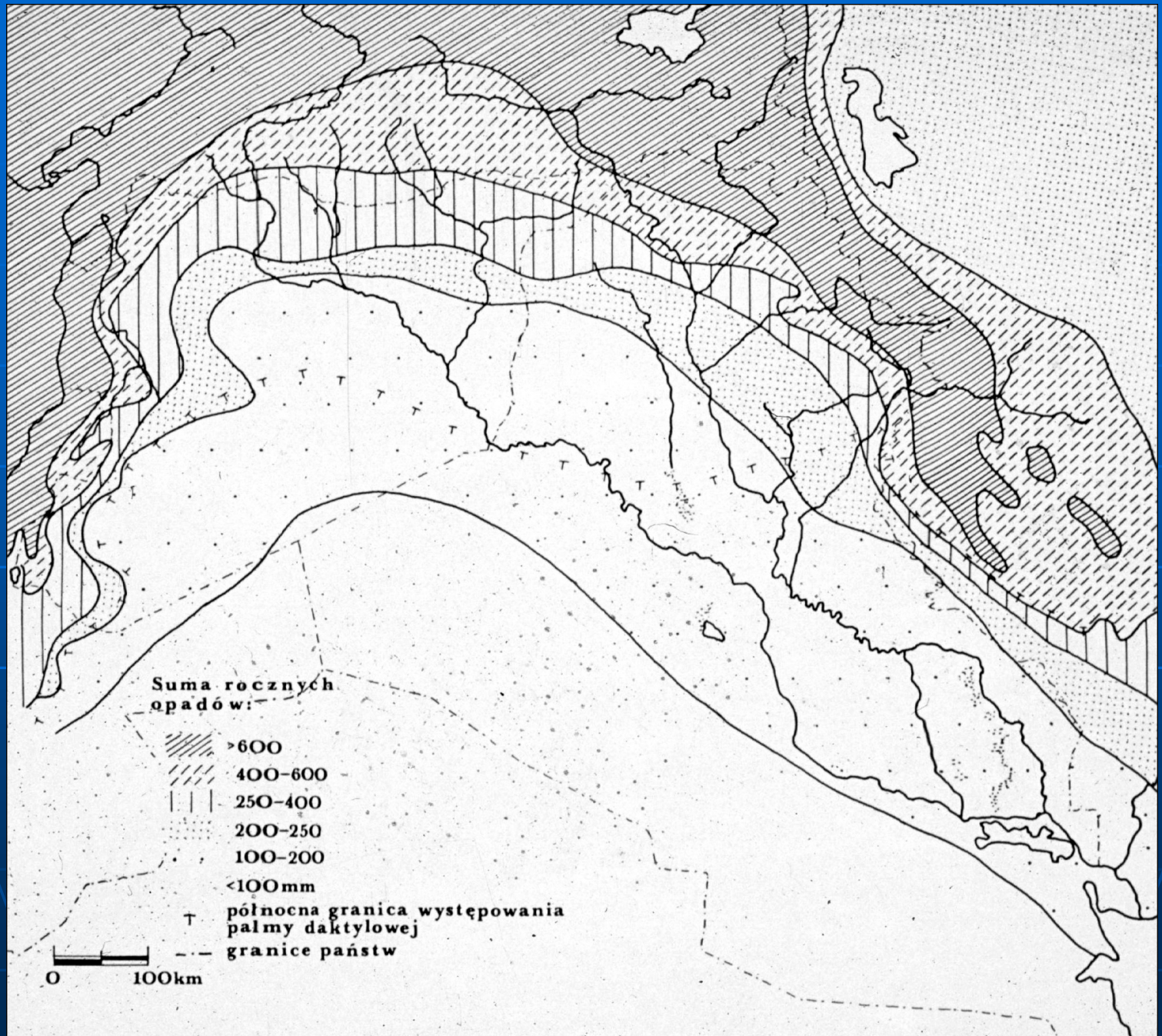


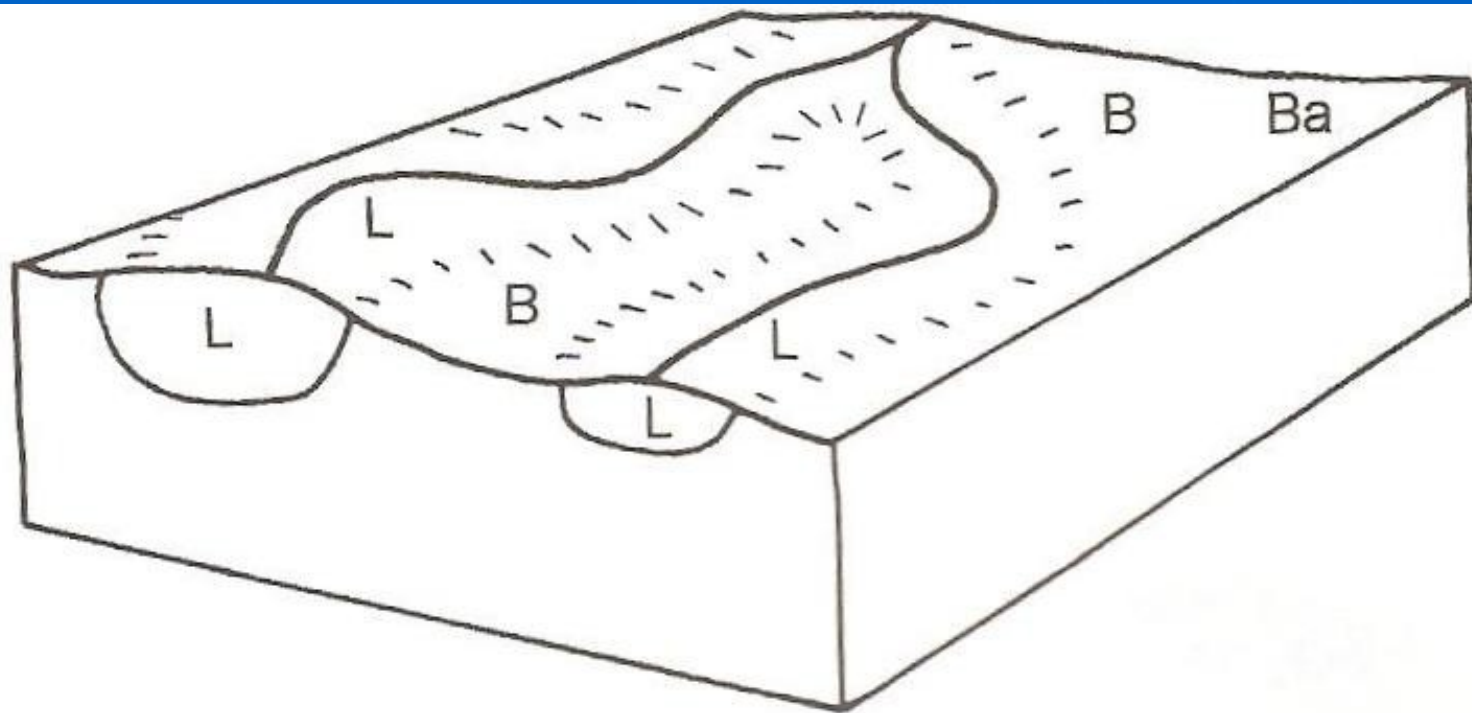
- 
 aluwialna równina Mezopotamii
- 
 łańcuchy górskie, pasma wzniesień
- 
 przedgórza Taurusu i Zagrosu
- 
 granice państw

0 100km





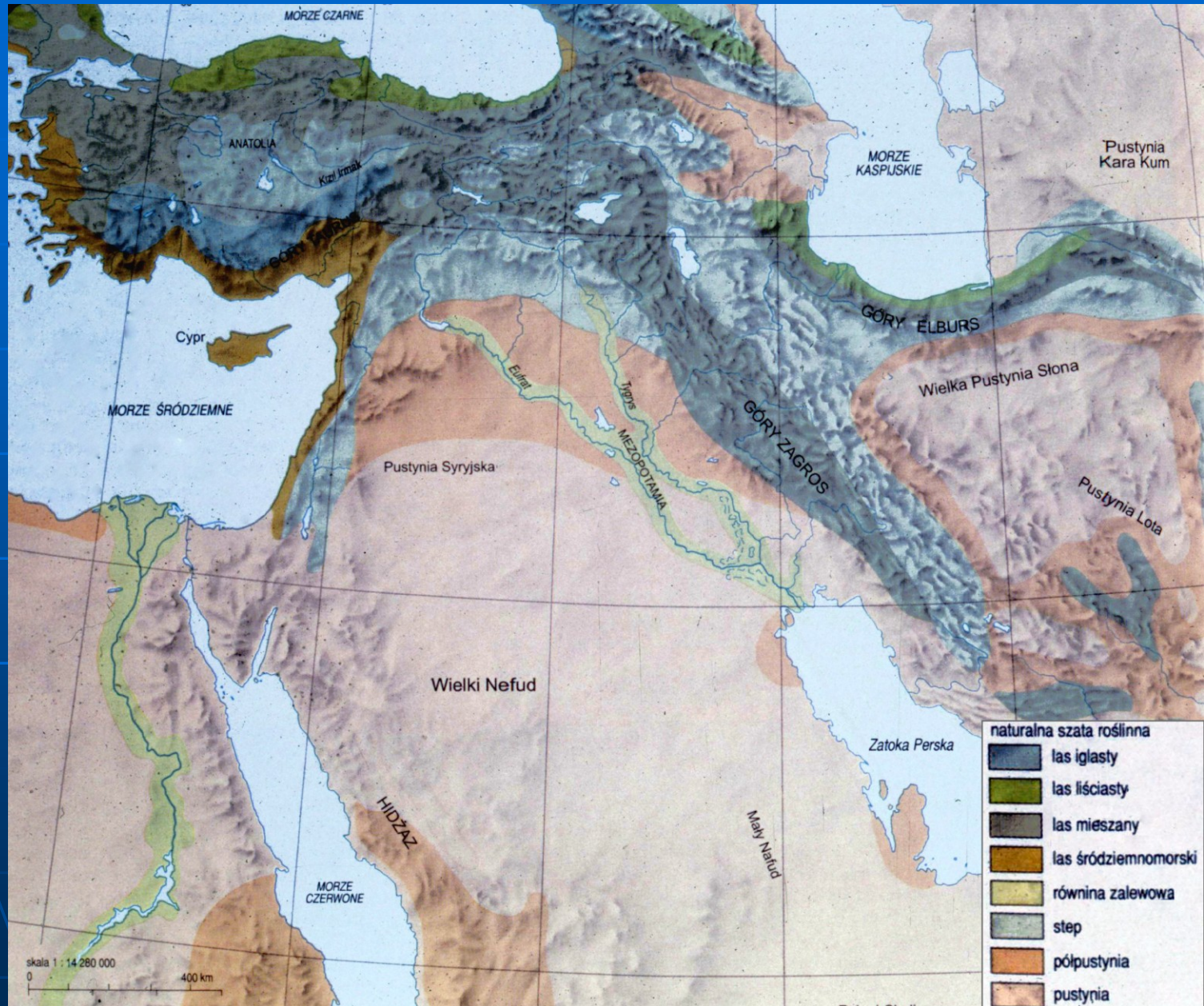




L = levee

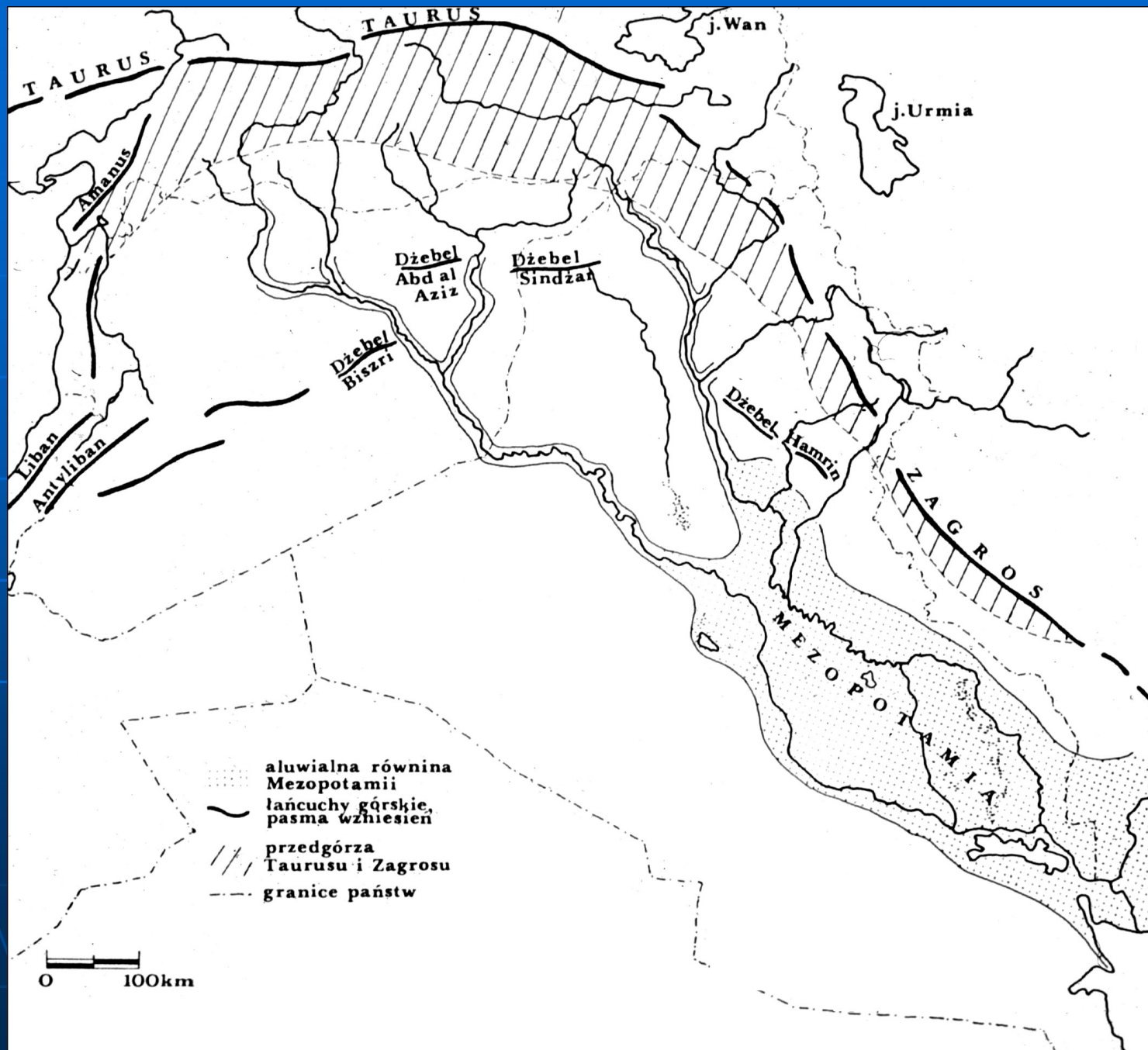
B = backslope

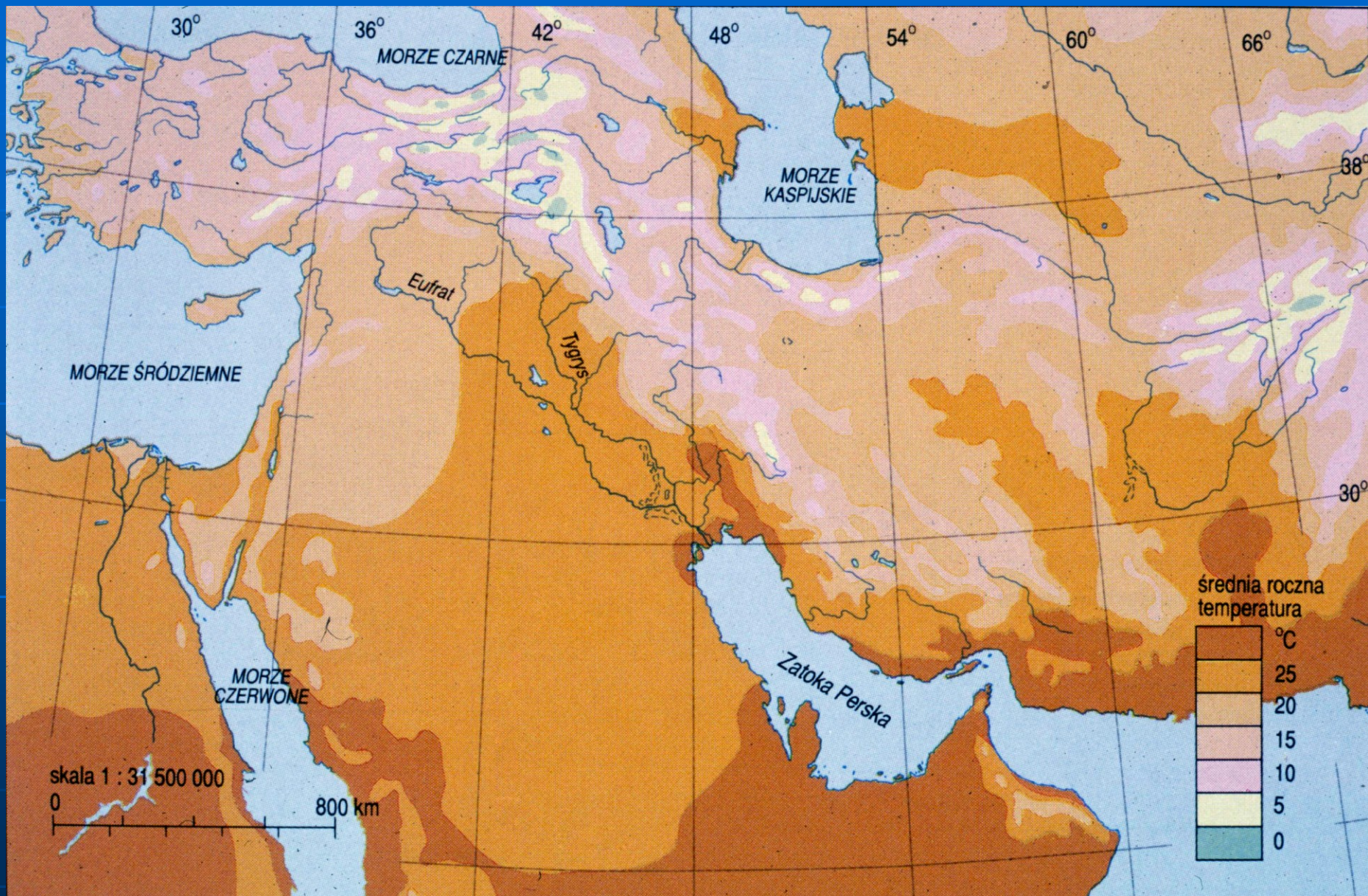
Ba = basin

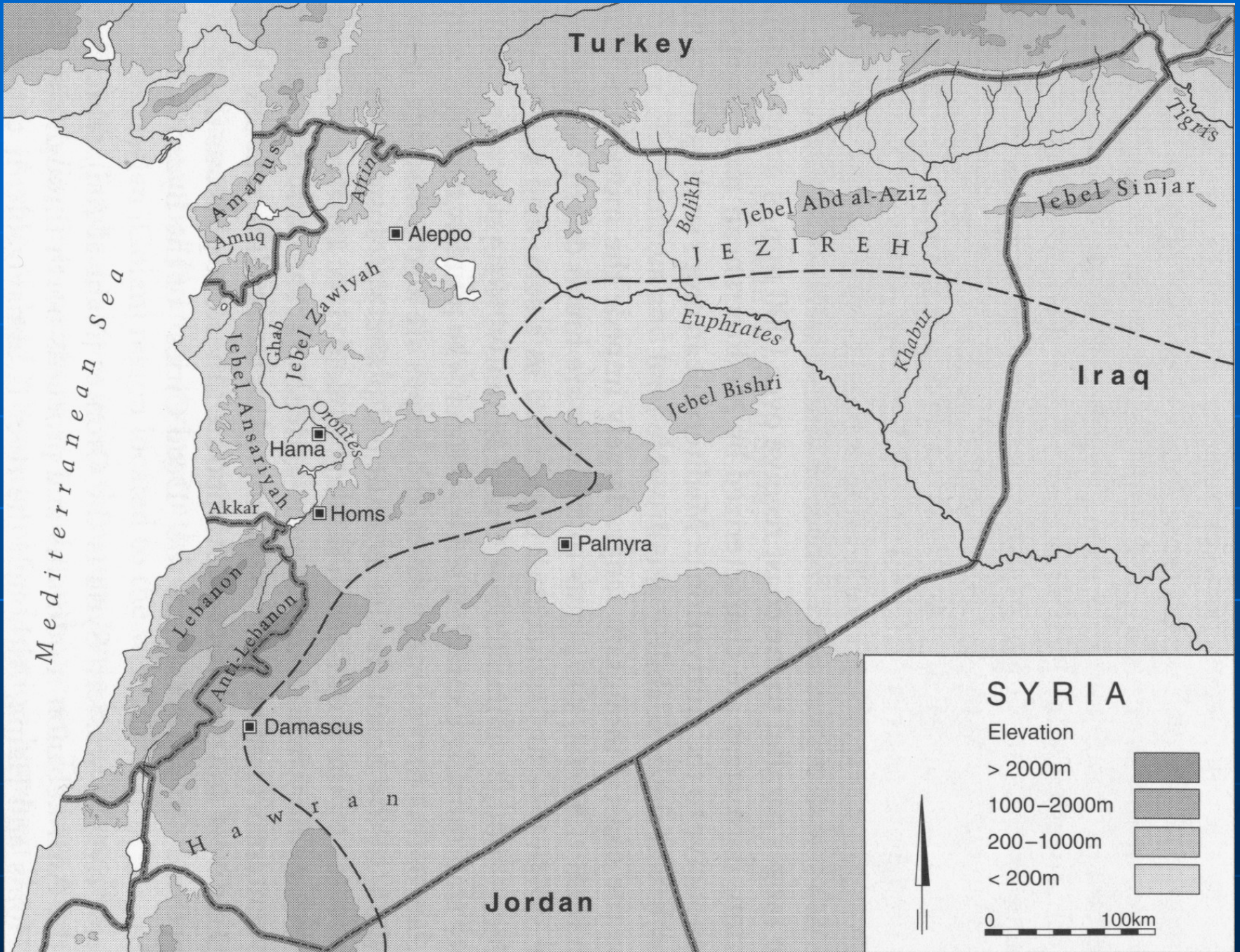


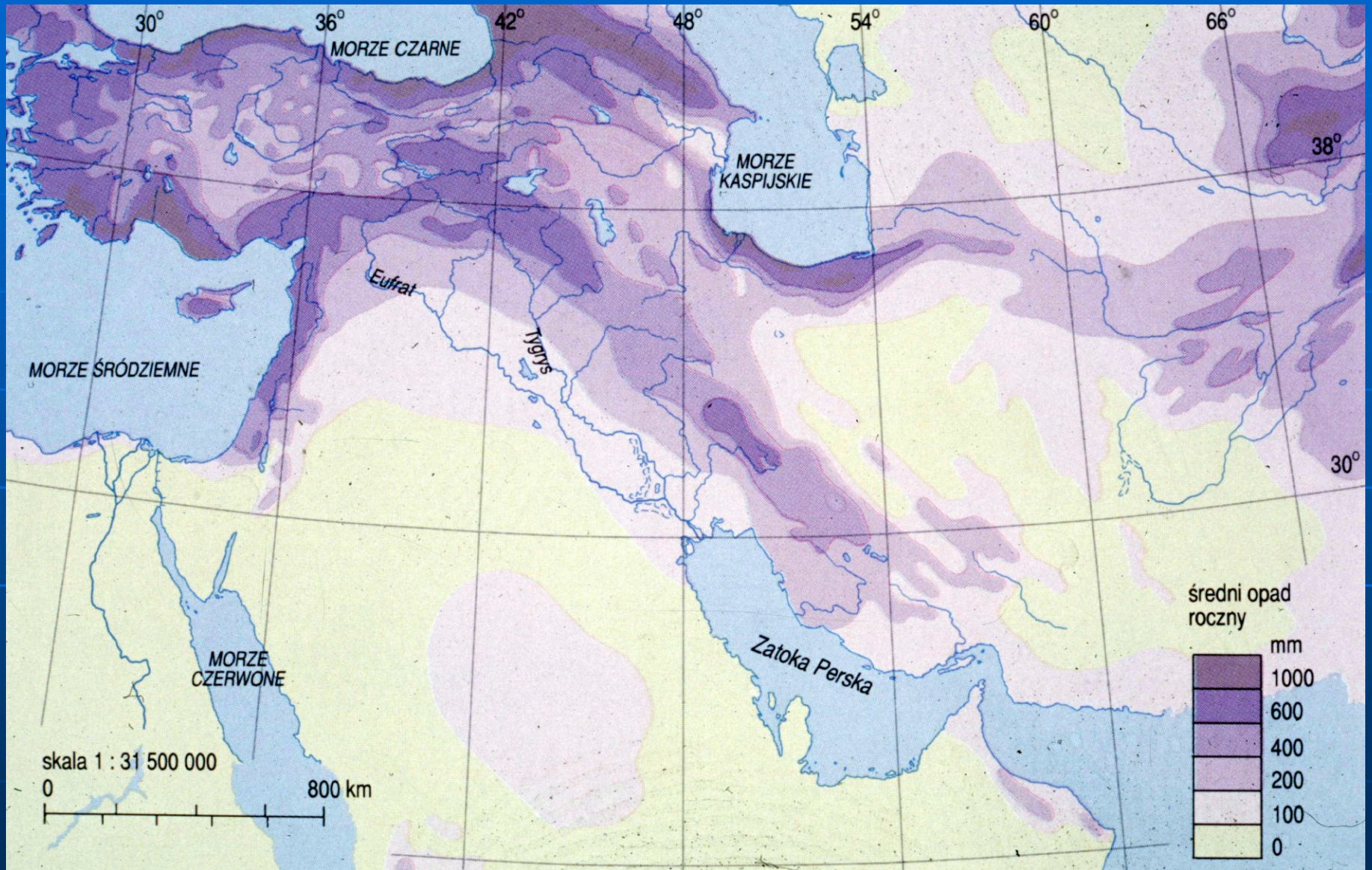








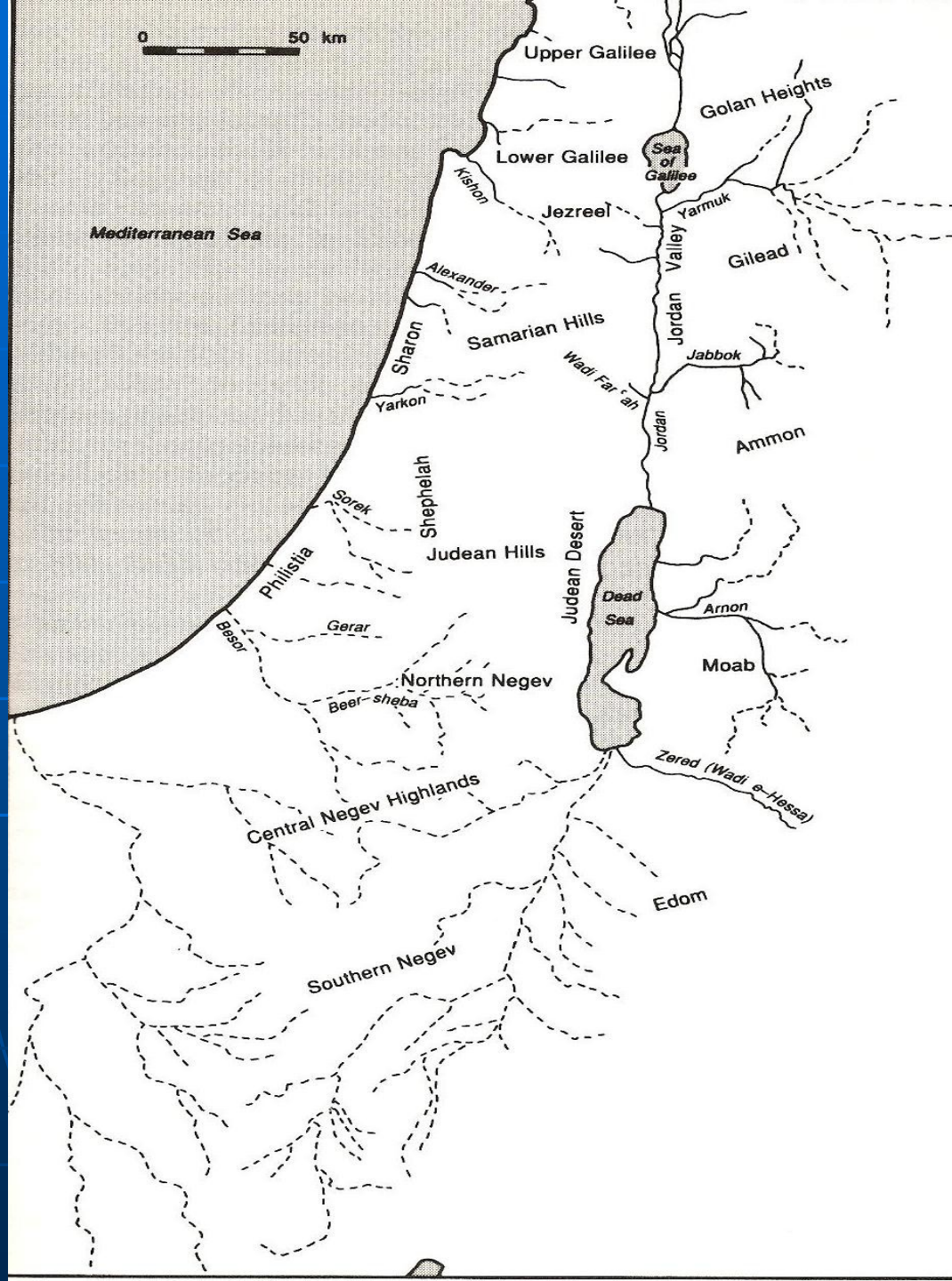


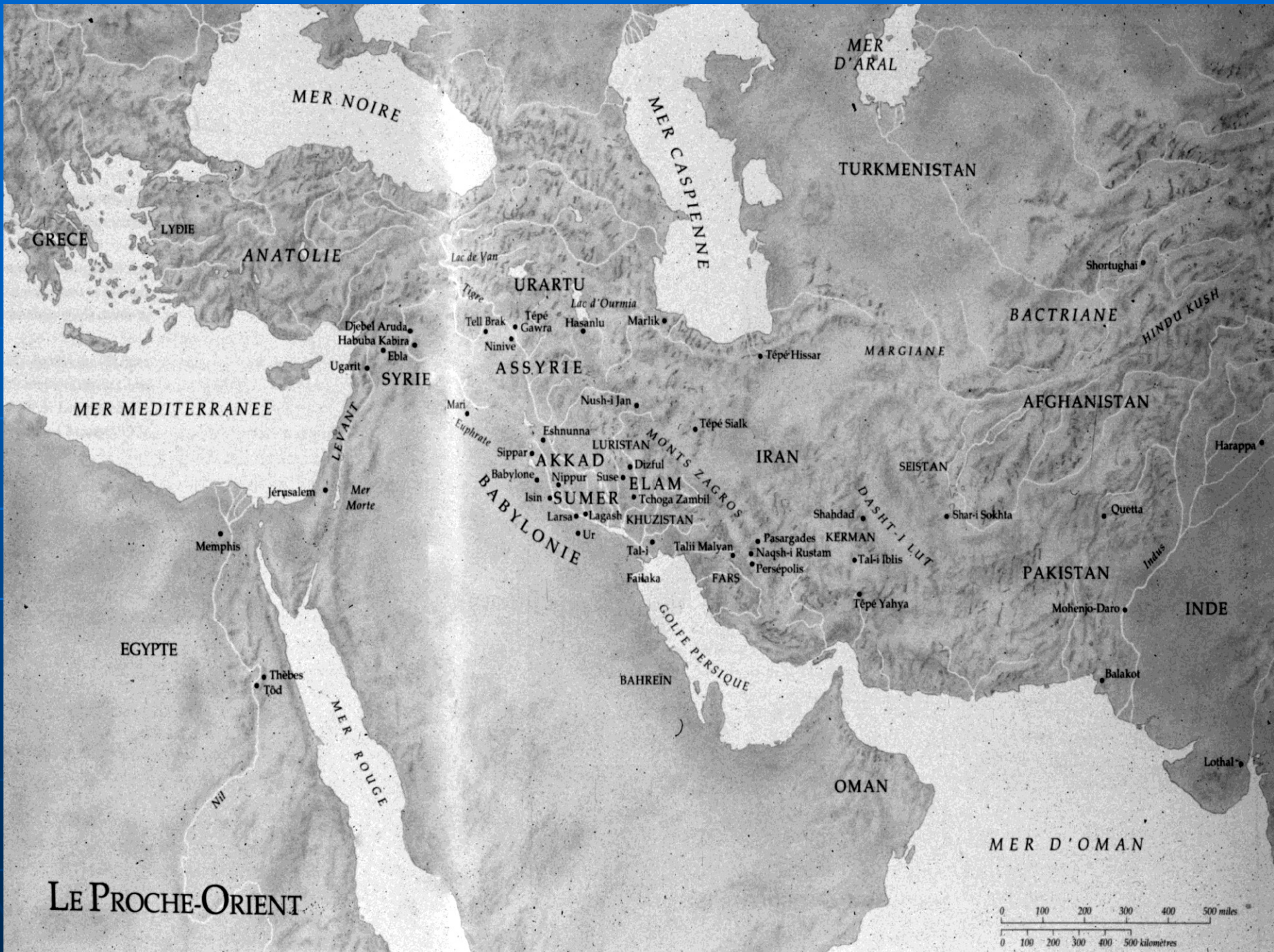













LE PROCHE-ORIENT





holylandphotos.org

Sea of Galilee

Megiddo

Caesarea

Mediterranean Sea

Sharon Plain

Shechem

Tel Aviv

Shiloh

Jordan River

Bethel

Philistine Plain

Jericho

Jerusalem

Ashqelon

Bethlehem

Hill Country of Judah

Hebron

Dead Sea

Masada

Beersheba



Legend
1:100,000
Scale
1:100,000
Scale

Acco

Aijalon Valley

Capernaum

Hazor

Jordan River

Lower Golan Heights

Lower Galilee

Sea of Galilee

Yarmuk Canyon

Mt. Carmel

Nazareth

Mt. Tabor

Hill of Moreh

Jordan River

Megiddo

Jezreel Valley

Lower Gilead

Caesarea

Mt. Gilboa

Beth-shan

Dothan

Pella

Find a map

© ALL RIGHTS RESERVED

Hills of Samaria







MEDITERRANEAN SEA

THE LEVANT

