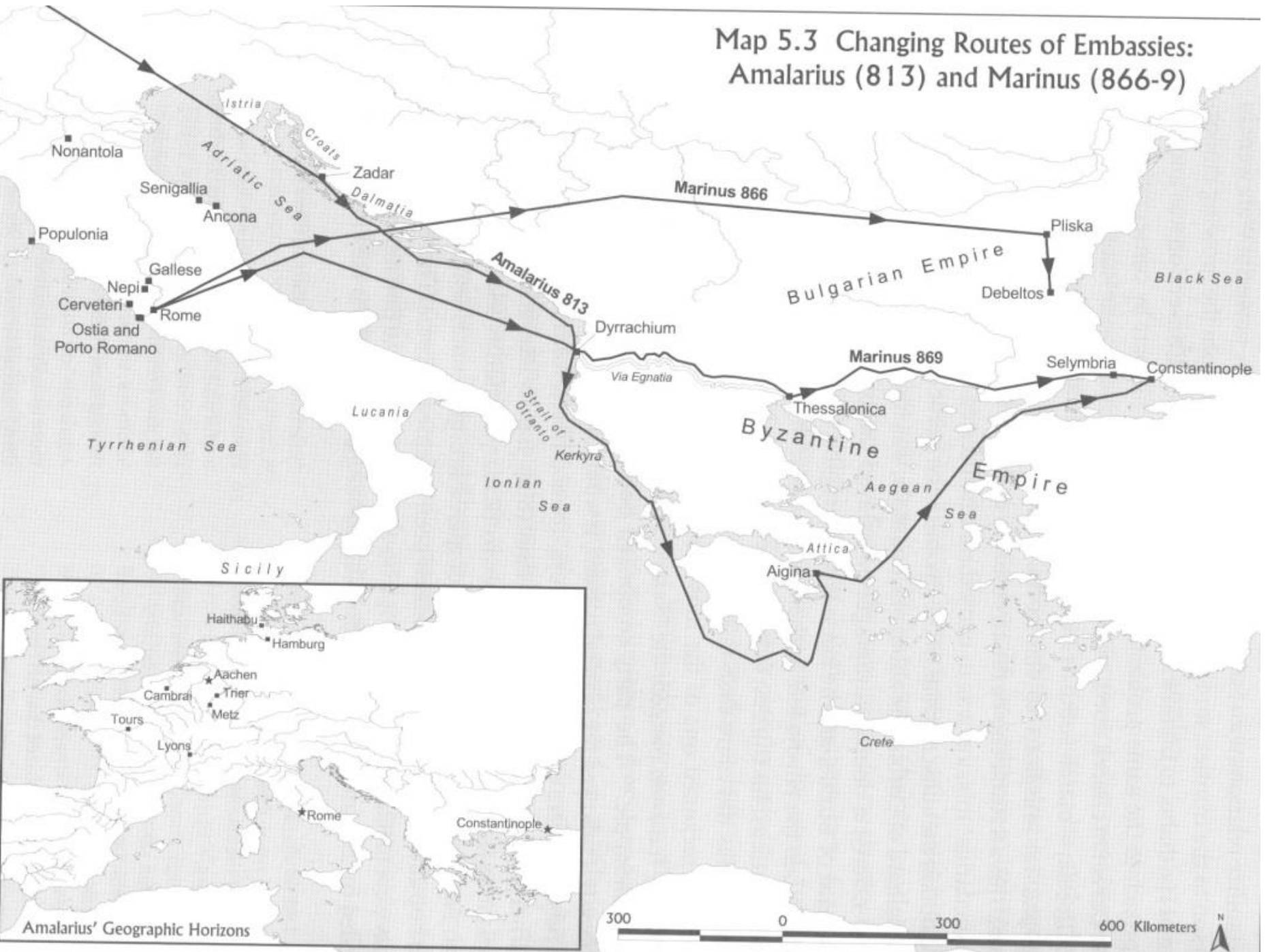
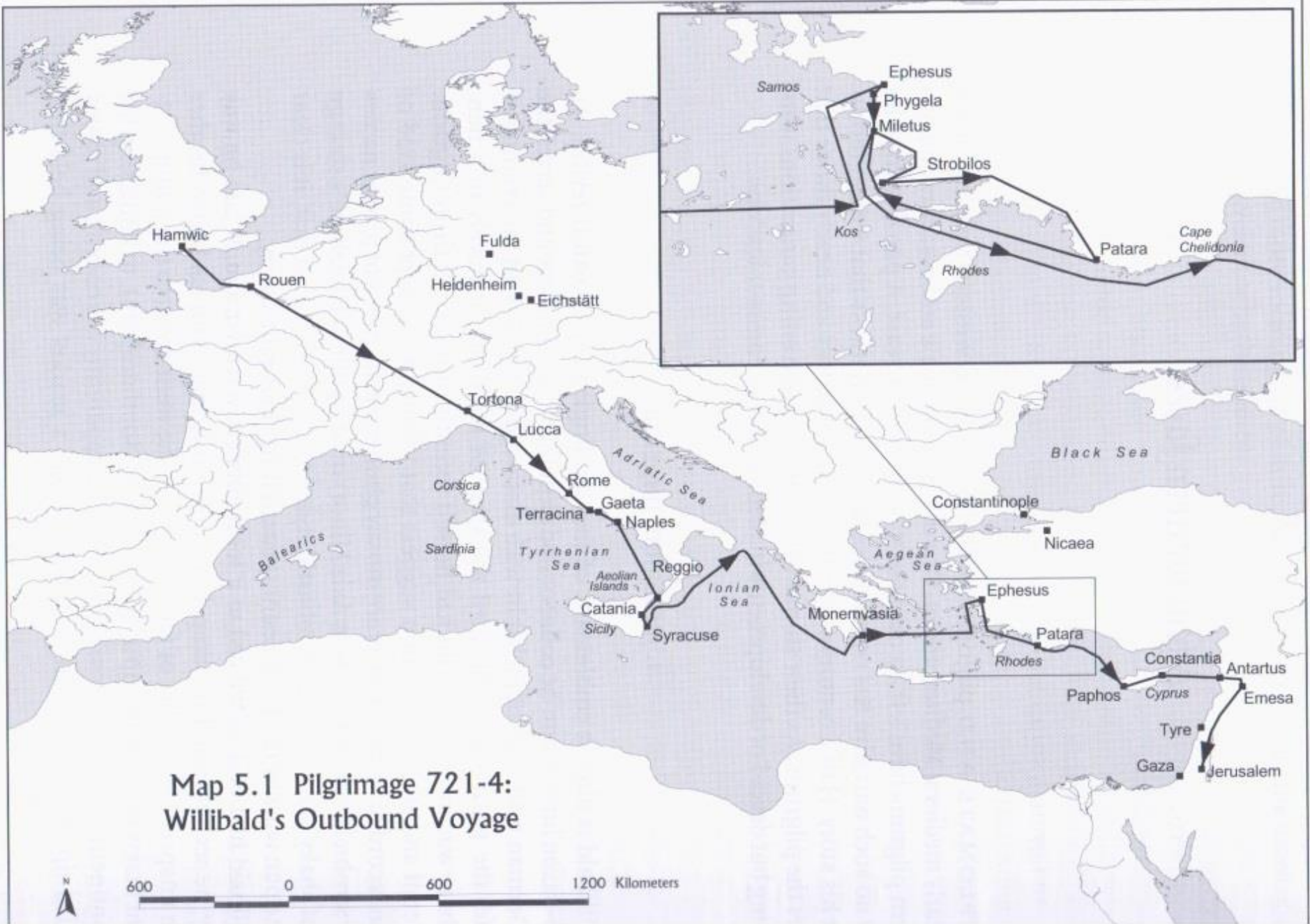


# Mapy k přednášce o poslech, poutnících a kupcích

19.11.2013

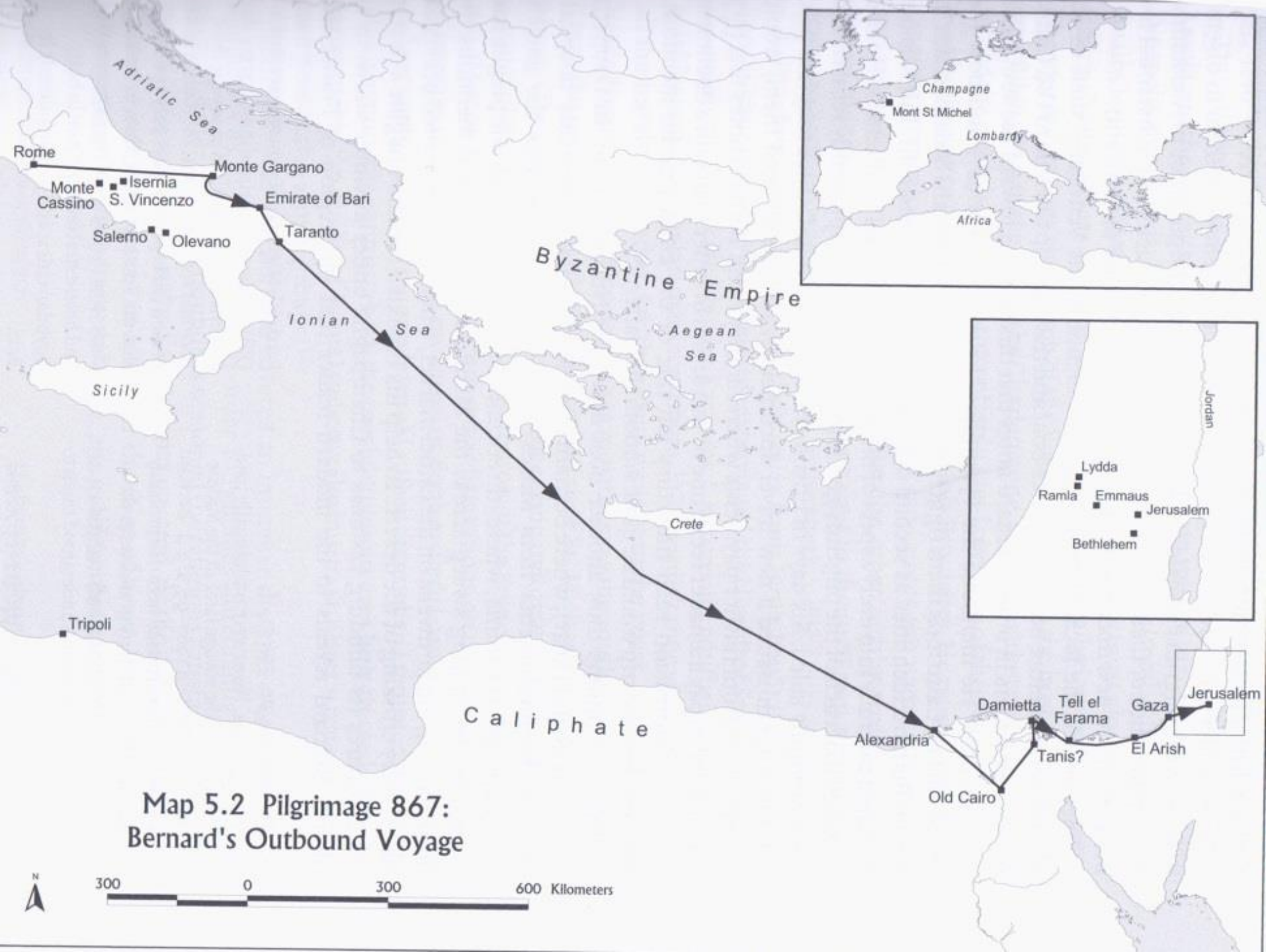
Map 5.3 Changing Routes of Embassies:  
Amalarius (813) and Marinus (866-9)





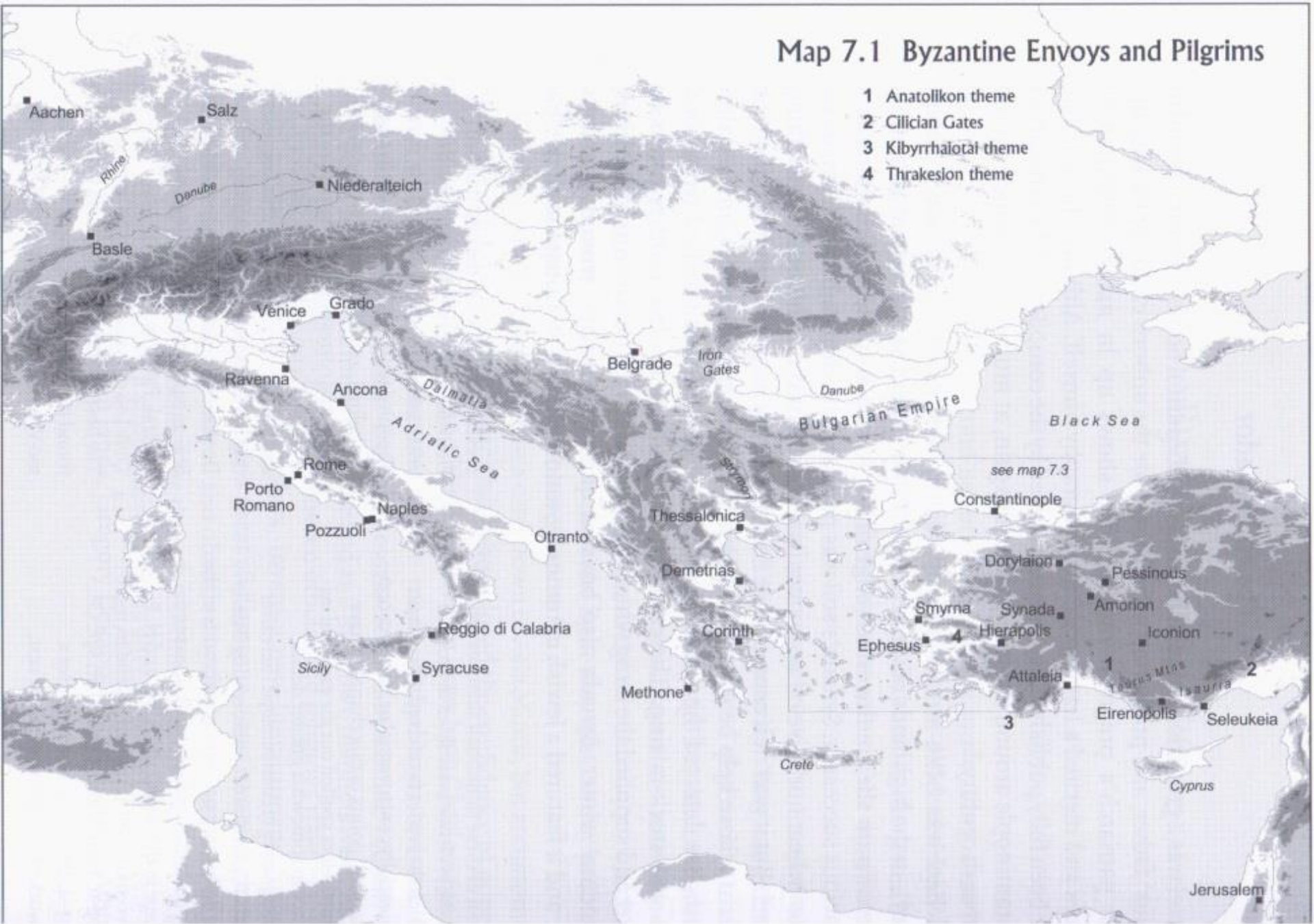
**Map 5.1 Pilgrimage 721-4:  
Willibald's Outbound Voyage**





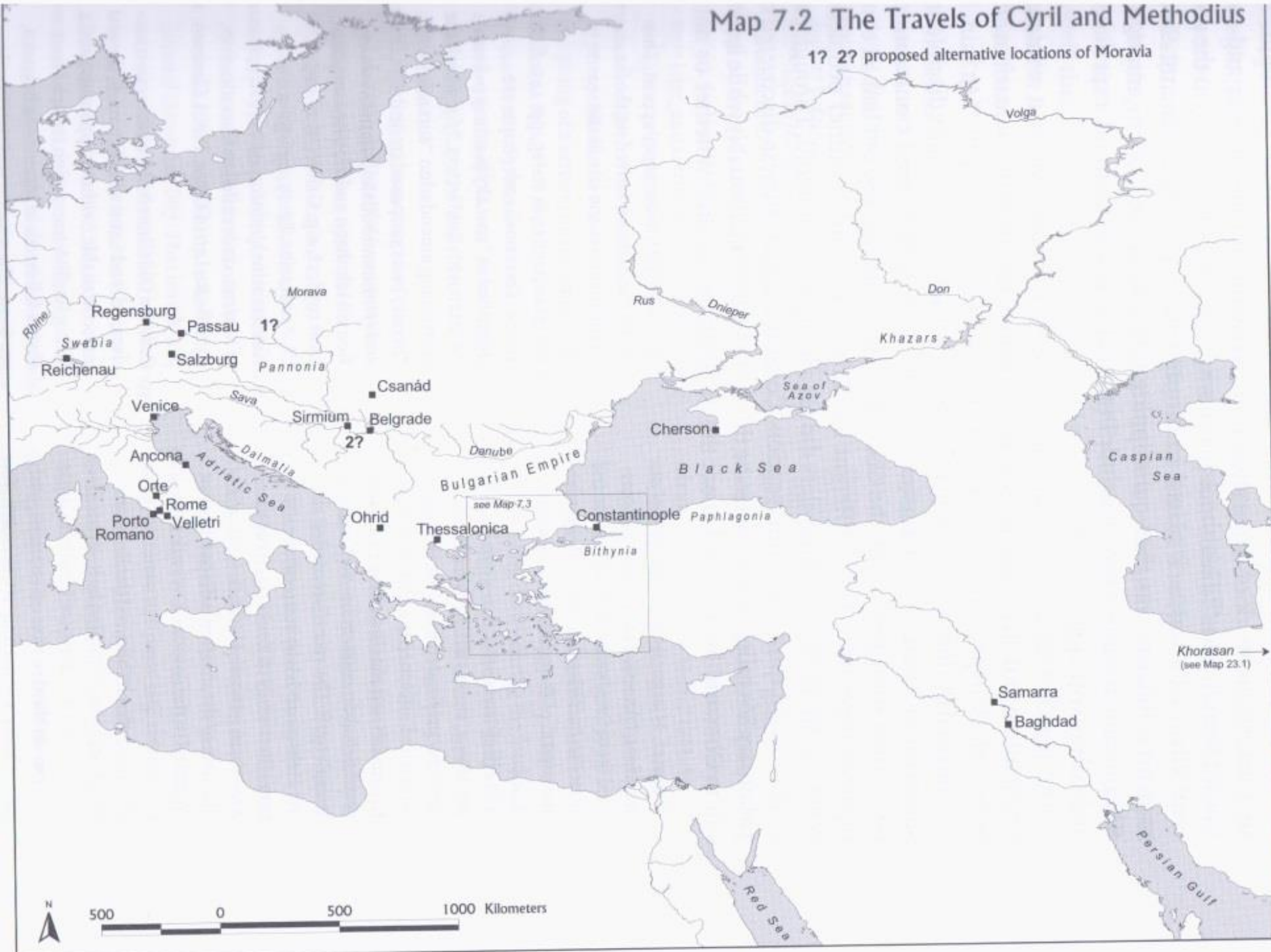
# Map 7.1 Byzantine Envoys and Pilgrims

- 1 Anatolikon theme
- 2 Cilician Gates
- 3 Kibyrrhaiotai theme
- 4 Thrakesion theme



# Map 7.2 The Travels of Cyril and Methodius

1? 2? proposed alternative locations of Moravia



Map 21.1 Merchants in Italy, A.D. 700-900

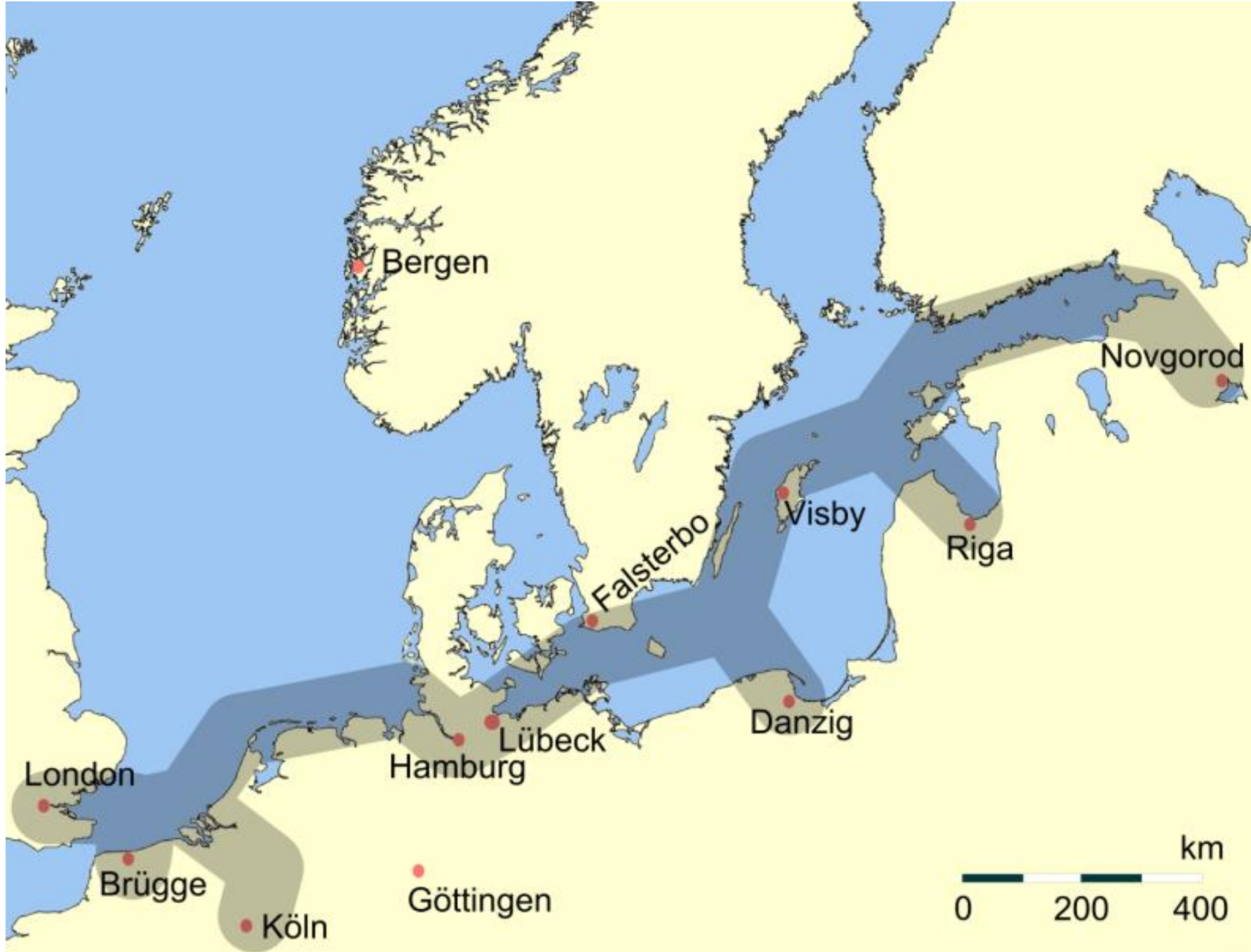


Map 22.1 Frankish Toll Stations, Merchants and Fairs









**THE EXTENT OF THE HANSA**  
about 1400

Scale 1:9 000 000

0 20 100 200 Kilometres  
0 20 100 200 Engl. Miles

**Groups of Hansa Towns:**

- |  |  |
|--|--|
|  |  |
|  |  |
|  |  |
|  |  |
|  |  |

The 4 foreign depots of the Hansa are underlined twice, with red, the factories are underlined once. The names of towns not belonging to the Hansatic League are printed in smaller type.

