

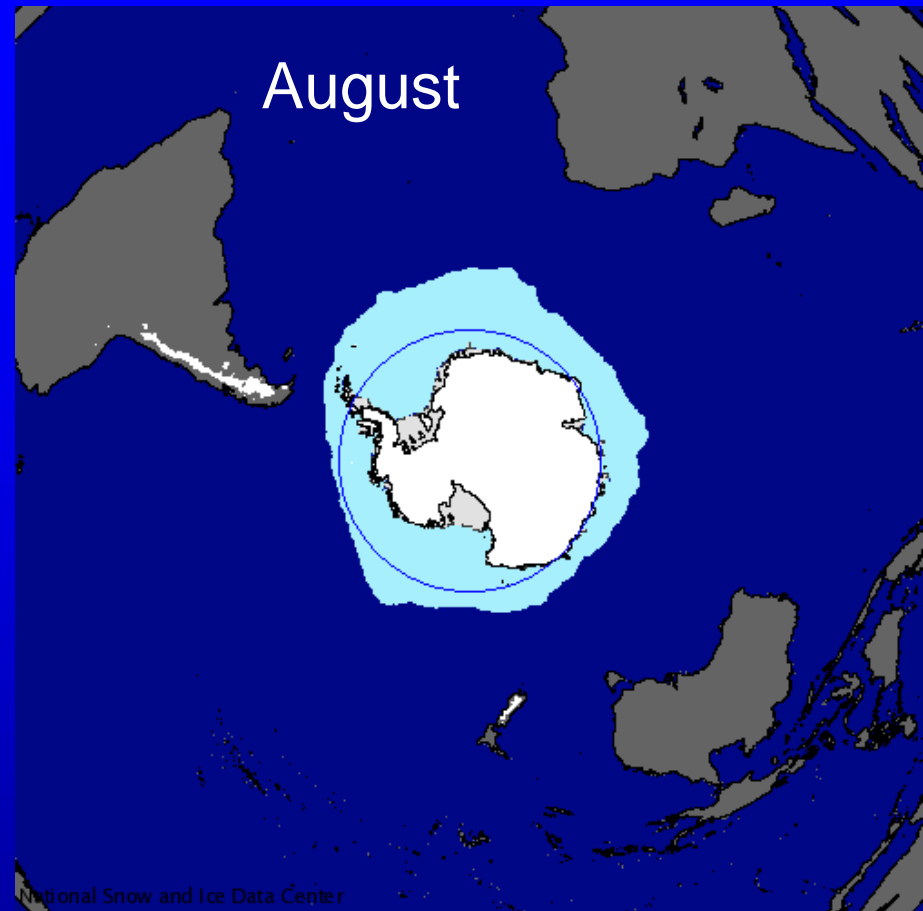
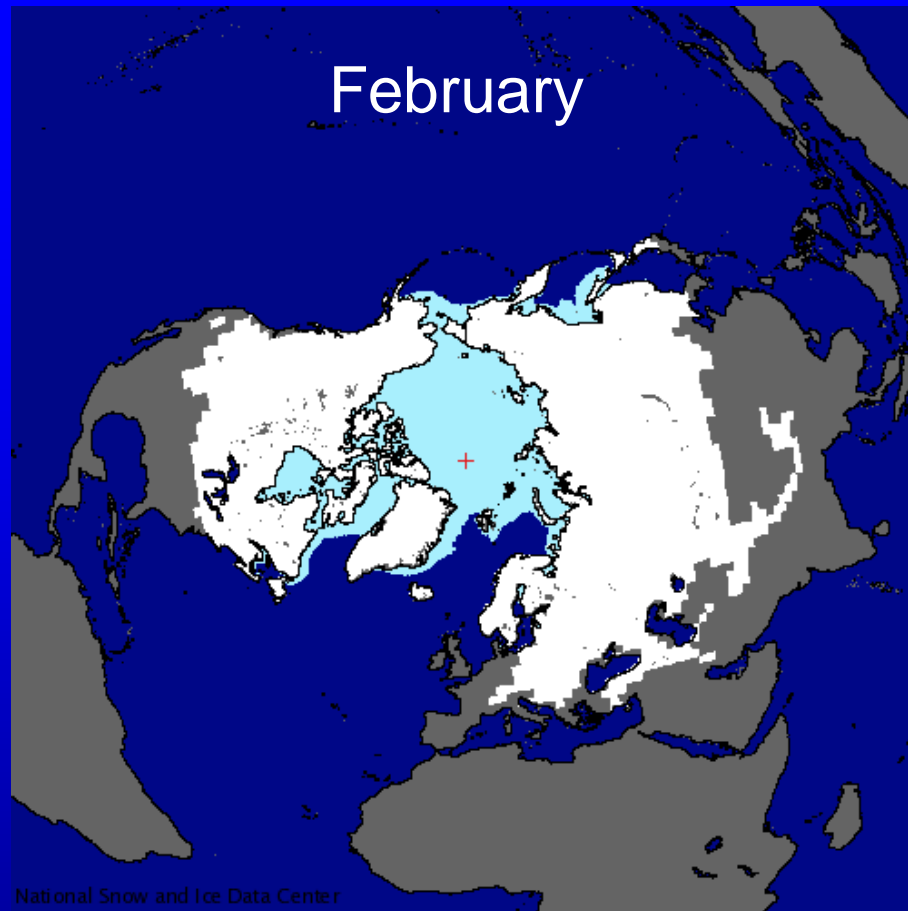
Snow, climate and ecosystems

Florent Domine

Takuvik joint international Laboratory

Université Laval and CNRS

Québec City, Canada



North Hemisphere : $254 \cdot 10^6 \text{ km}^2$


Continents : $\approx 100 \cdot 10^6 \text{ km}^2$

Continental snow cover, February : $42 \cdot 10^6 \text{ km}^2$

Earth, February : snow covers 14% of the Earth surface

1 – Snow affects the albedo of the surface

$$\text{Albedo} = \frac{\text{reflected solar radiation}}{\text{incident solar radiation}}$$

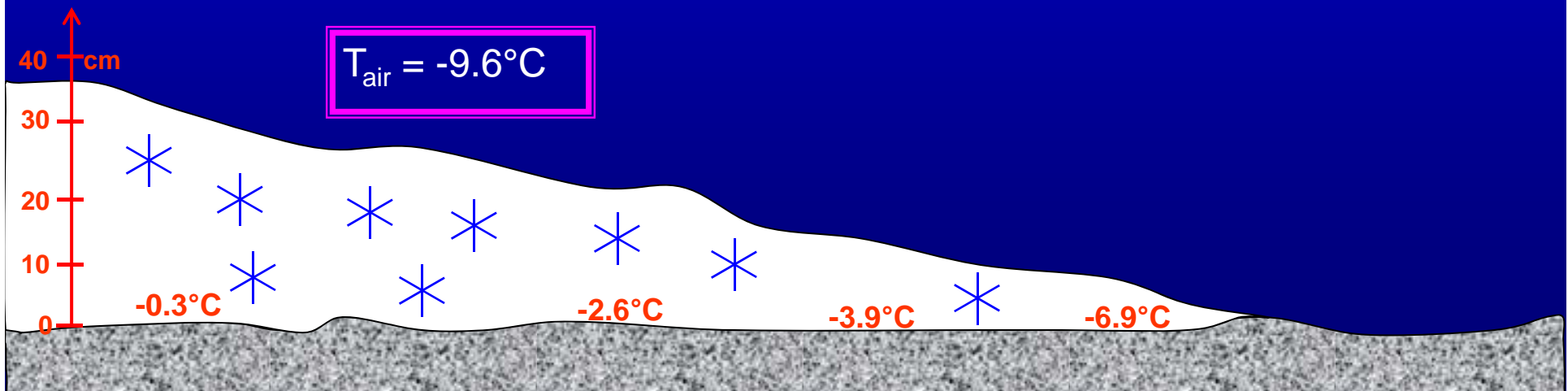
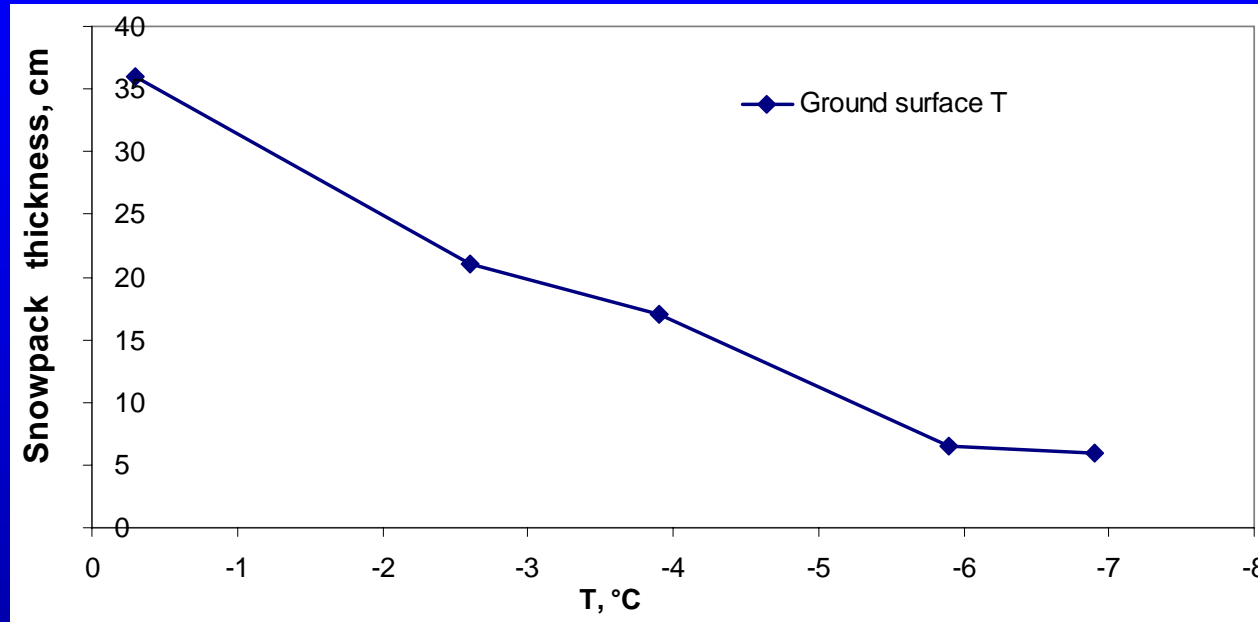




2 – Snow affects the temperature of the underlying soil

Soil temperature is not a simple function of air temperature

Lautaret pass, Alps, 21 March 2008



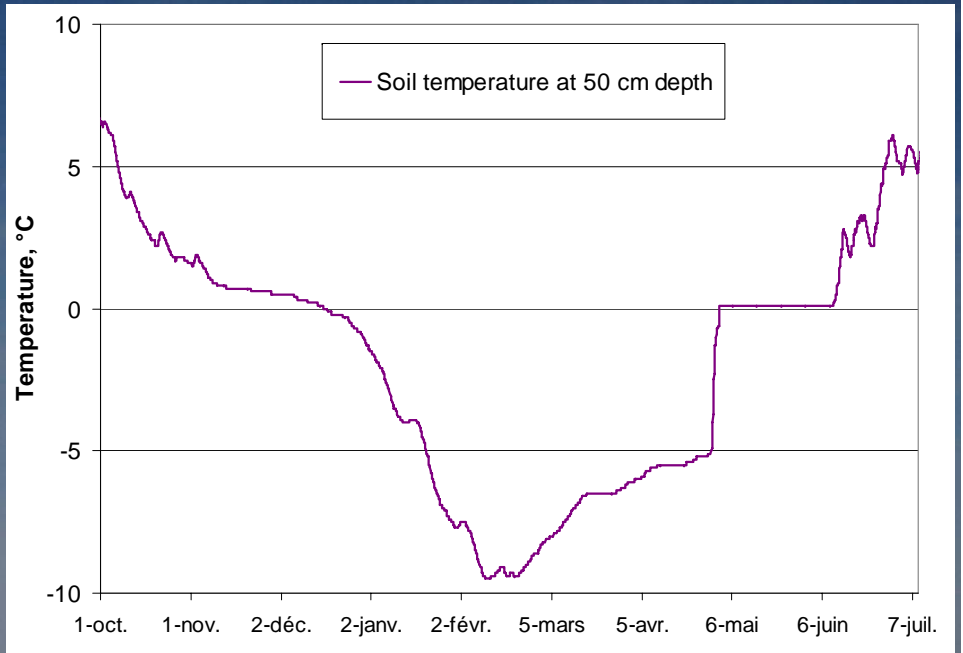
Umiujaq, northern Quebec



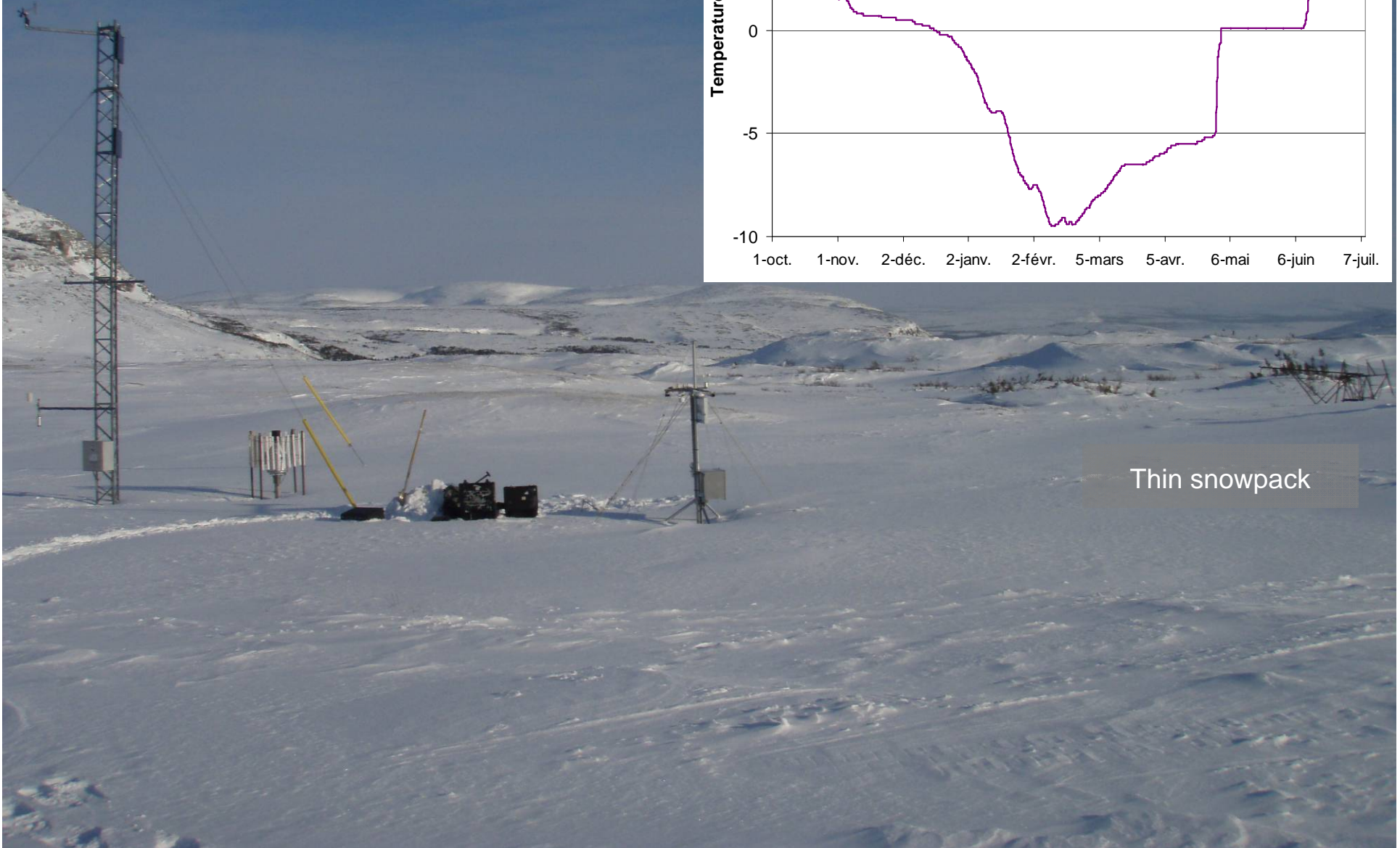
Shrub tundra

Forest

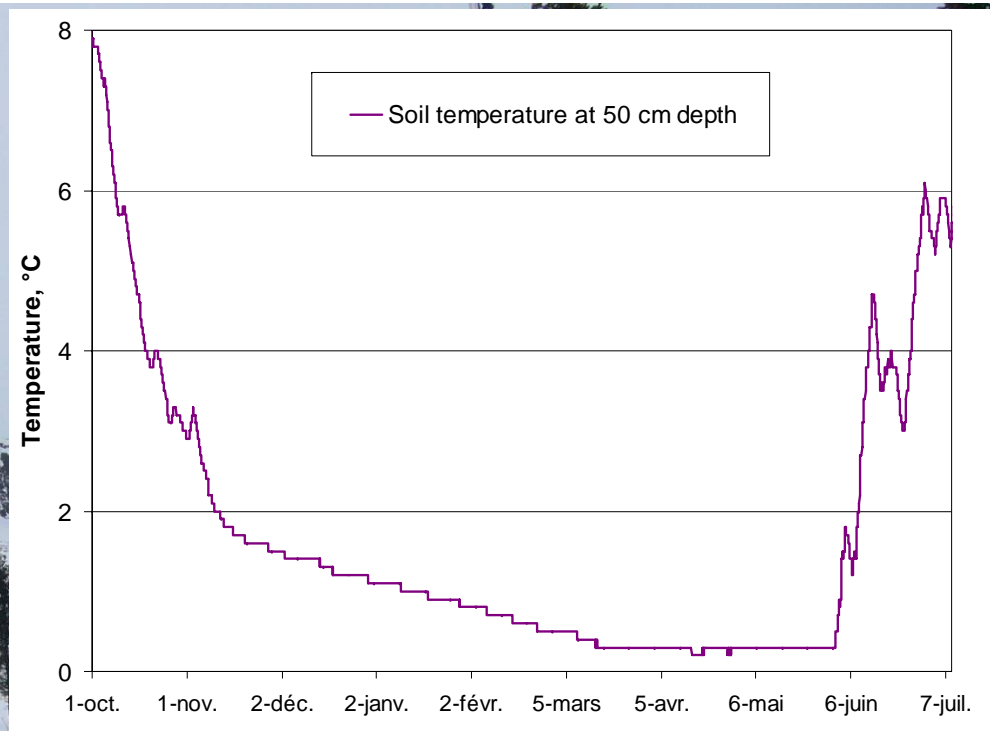
Umiujaq, northern Quebec



Thin snowpack

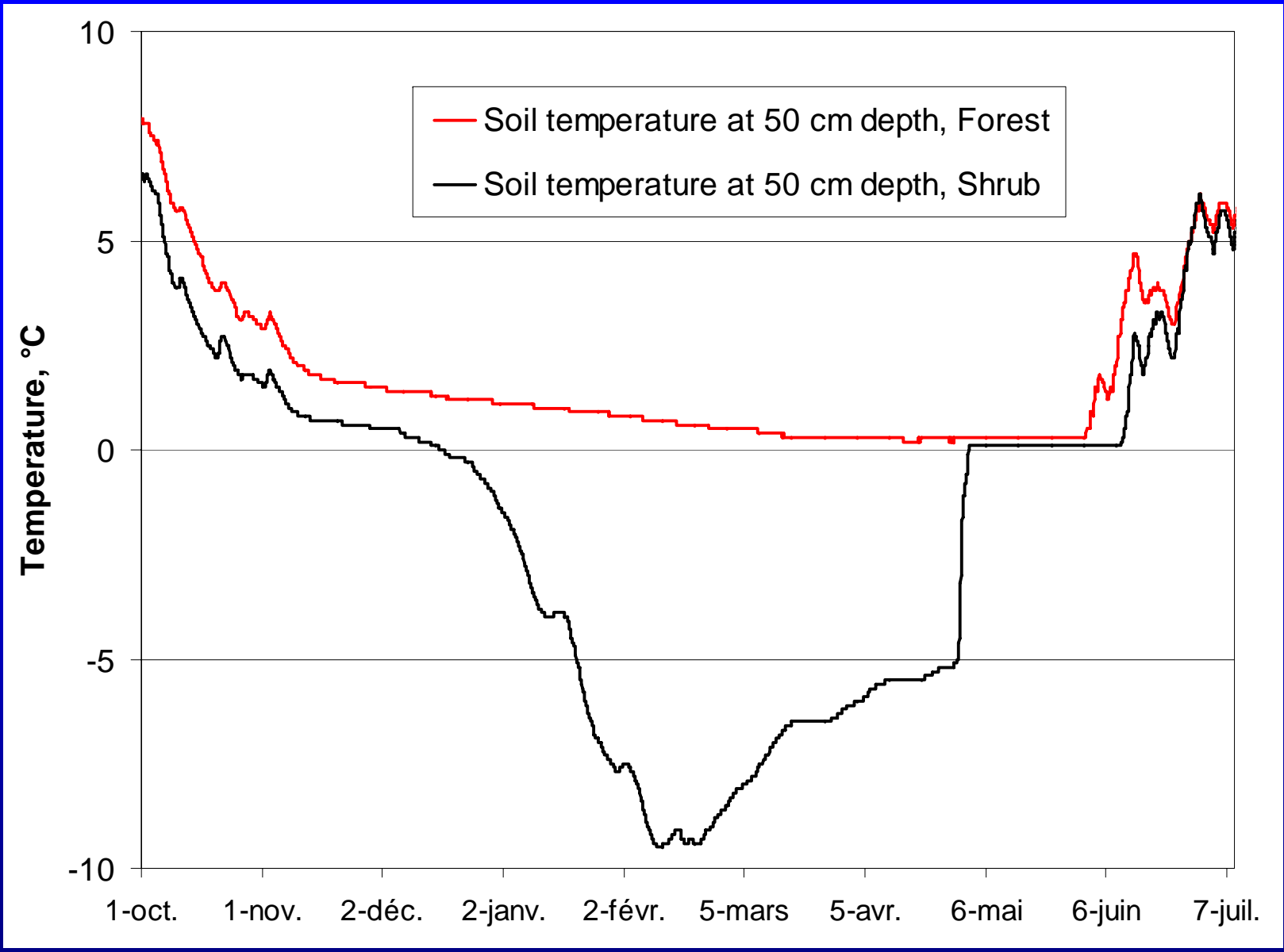


Umiujaq, northern Quebec



Thick snowpack






Snow prevents ground freezing
Impact on nutrient cycling and carbon accumulation

3 – Snow affects wildlife

Snow and wildlife











© Bruce G. Marcot

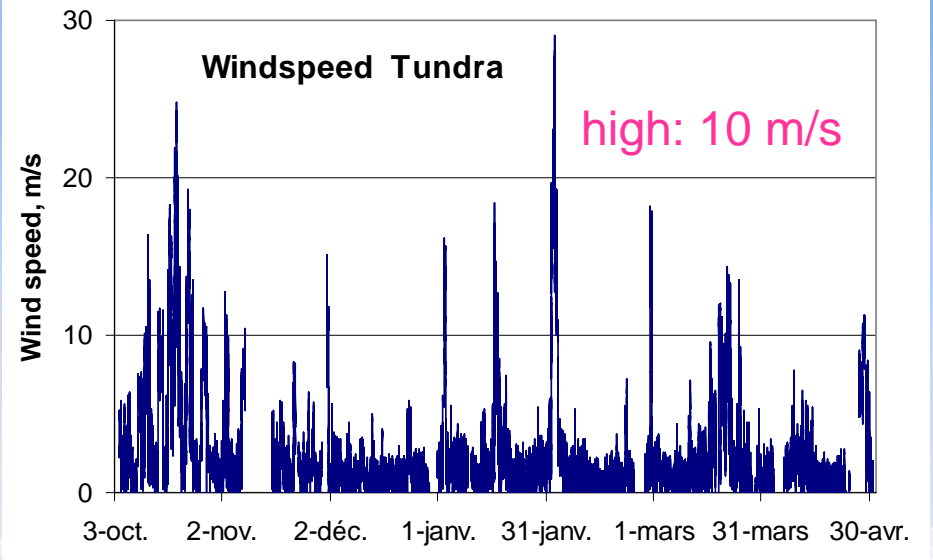


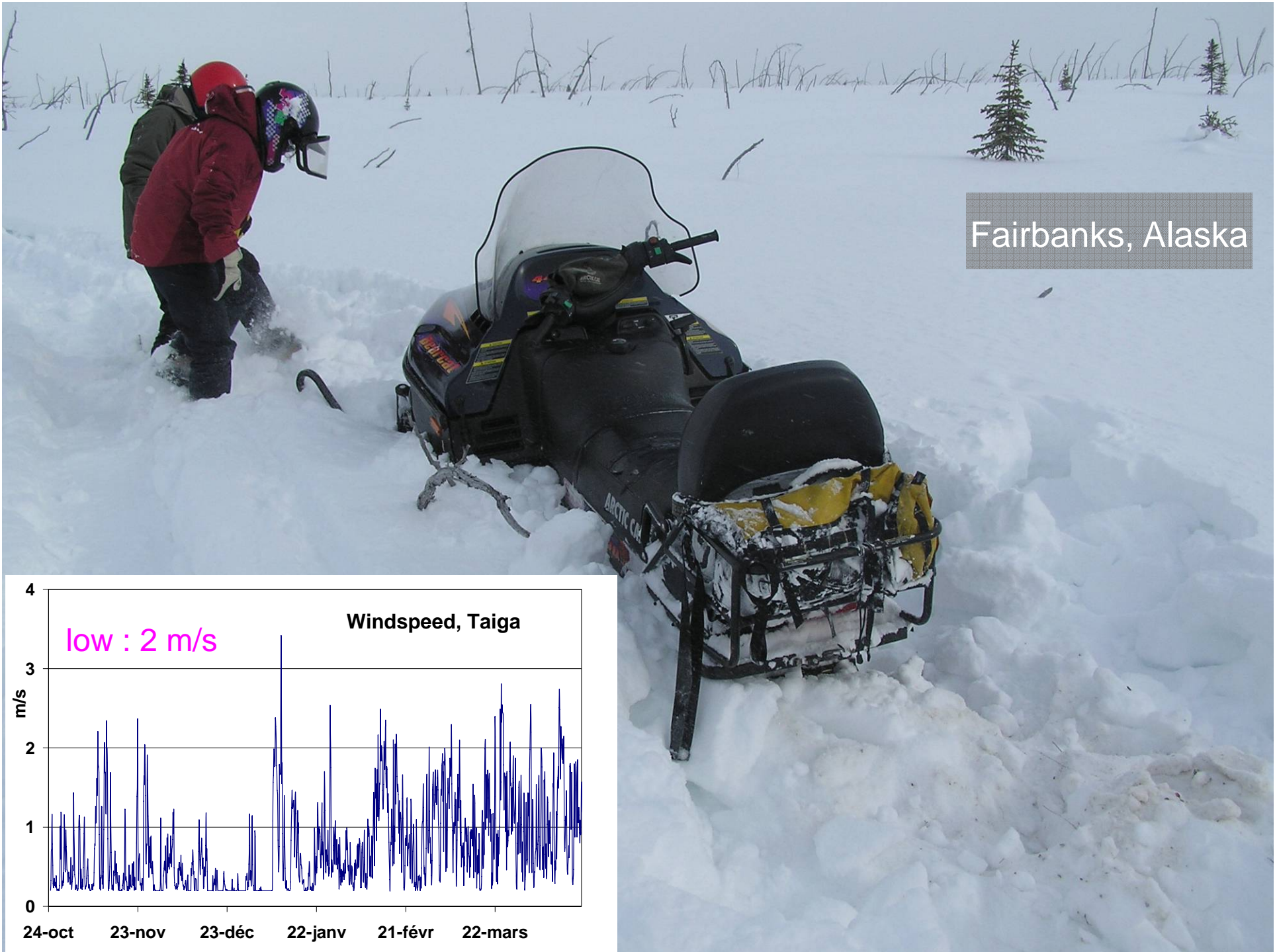




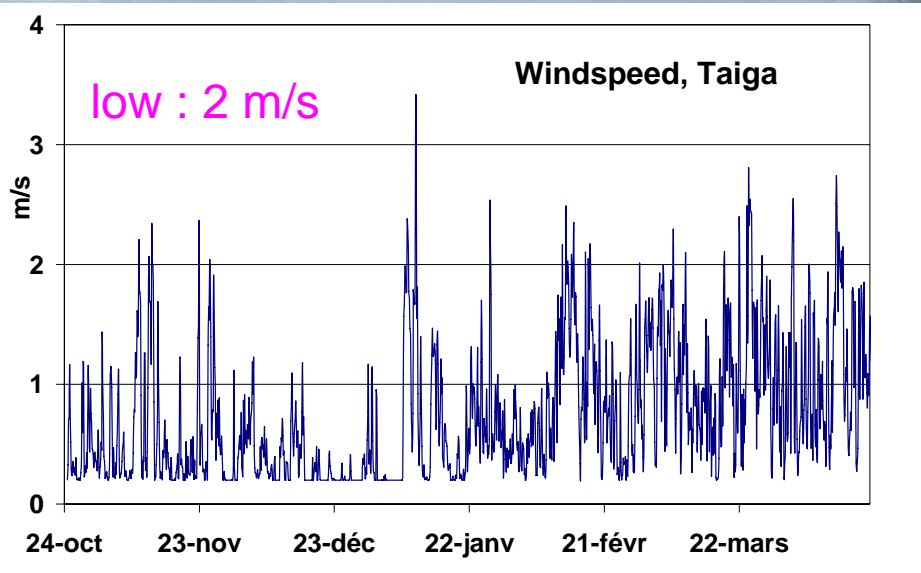
4 – Climate affects snow

Barrow, Alaska





Fairbanks, Alaska



5 – Vegetation affects snow

Thin snowpack on tundra

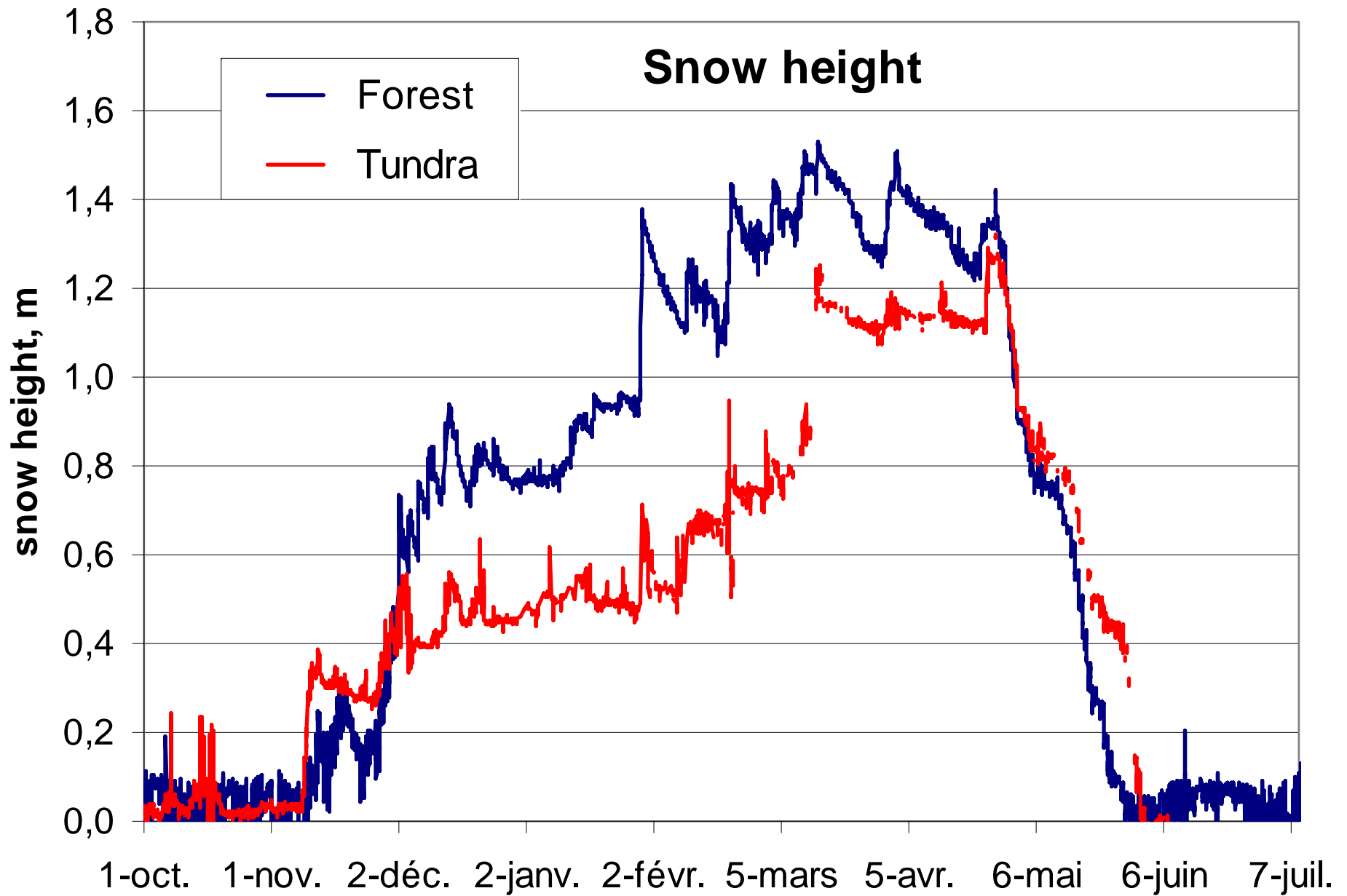
Umiujaq, northern Quebec

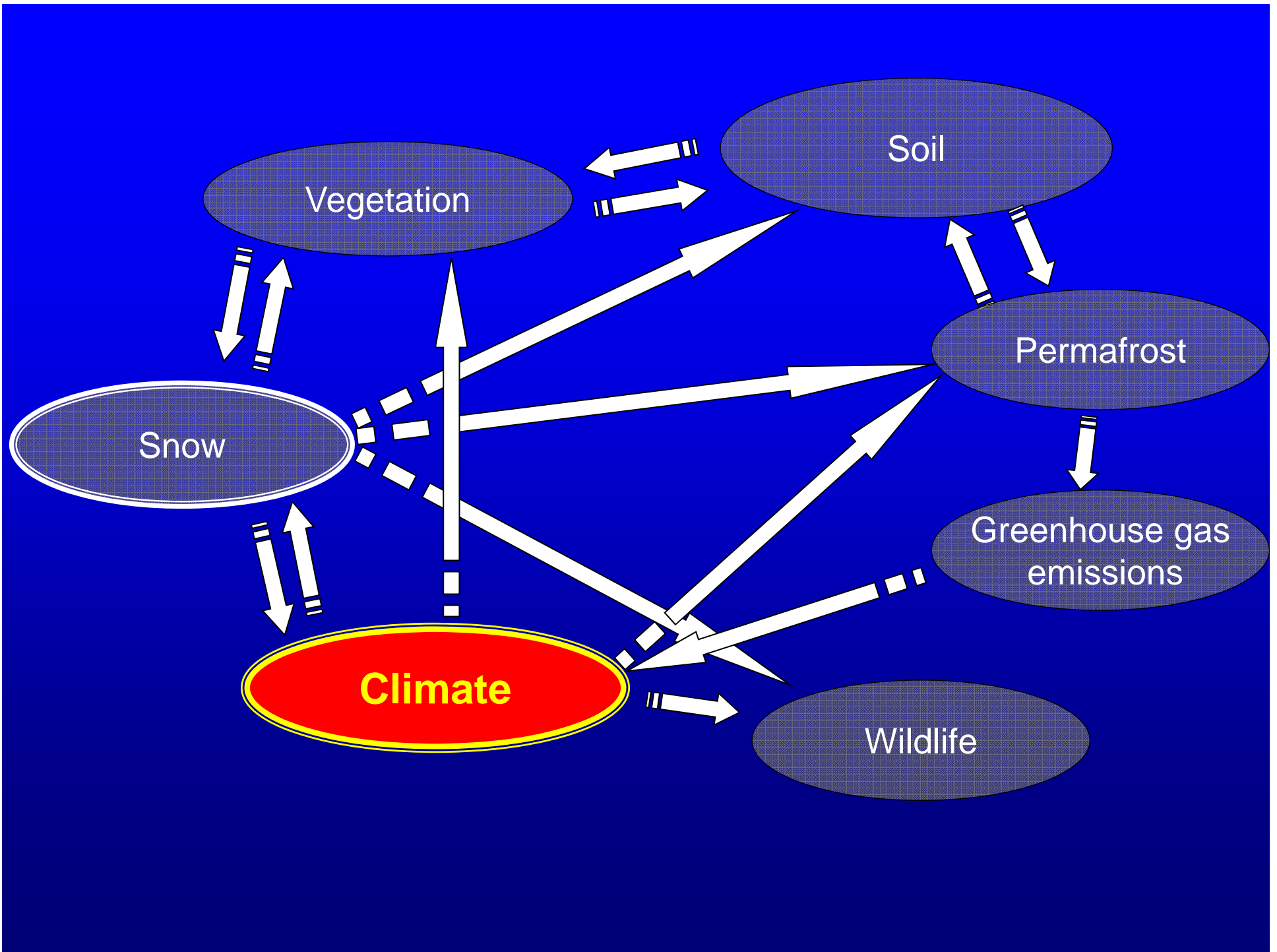


Thick snowpack in forest

Umiujaq, northern Quebec







Outline

- How climate affects snow physical properties
- Snow metamorphism
- Snow-albedo feedback 1: sea ice and snow thermal conductivity
- Snow-albedo feedback 2: precipitation and the albedo of Antarctica
- Snow-albedo feedback 3: permafrost, vegetation and snow
- Conclusions

Finnish Lapland

Taiga snow



Λ Depth hoar


Taiga snowpack




+ Fresh snow



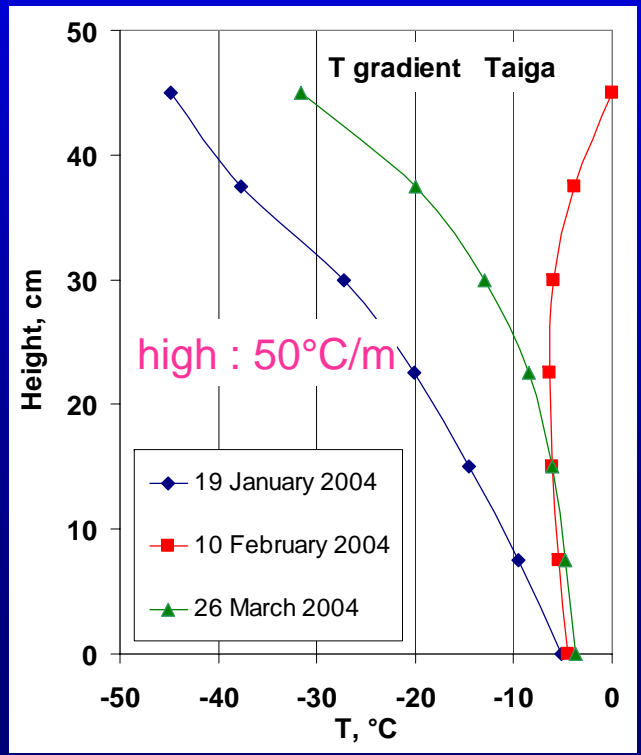
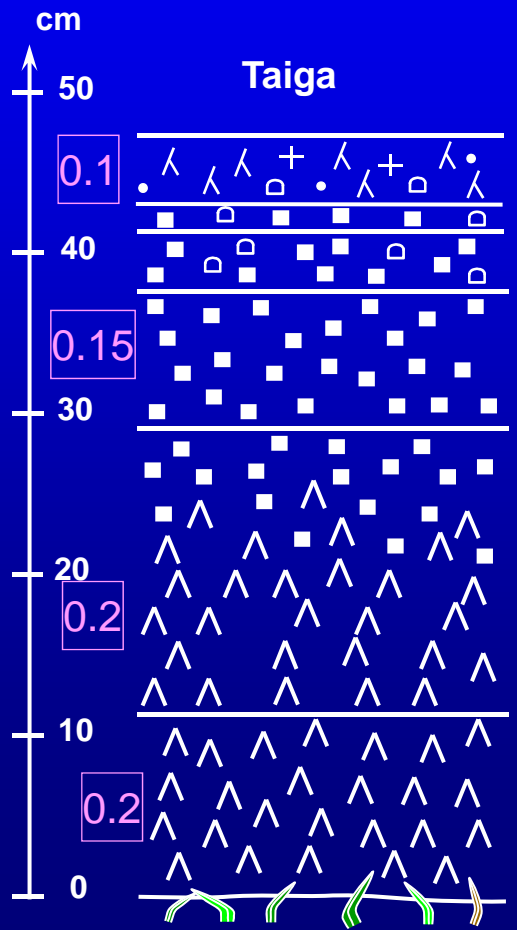
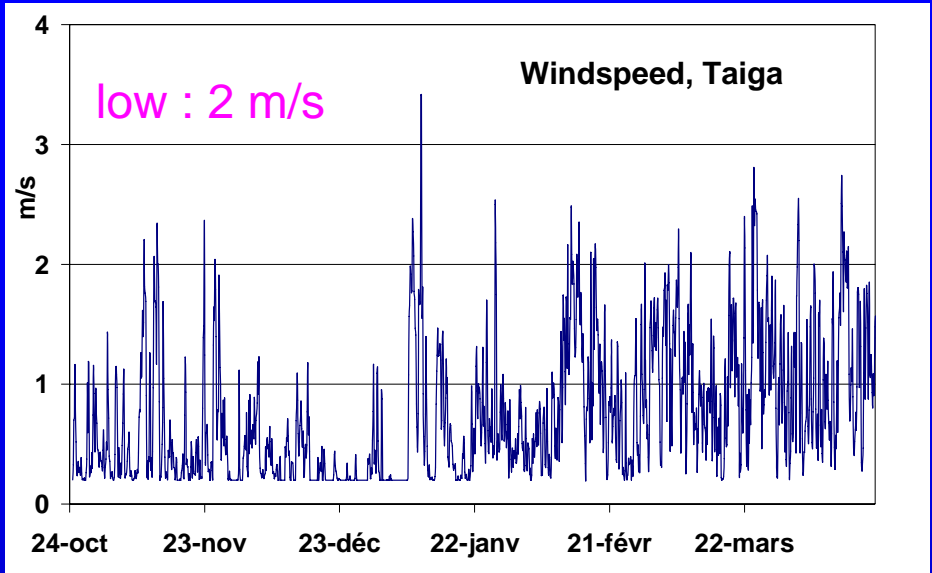
^ Decomposing crystal



■ Faceted crystal

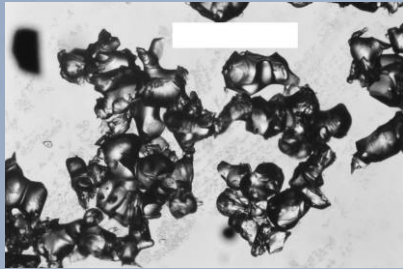


^ Depth hoar



Tundra snow


Barrow, Alaska



Wind crust



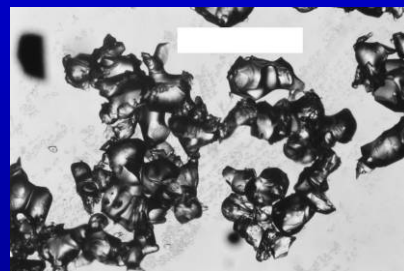
Tundra snowpack



■ Faceted crystal



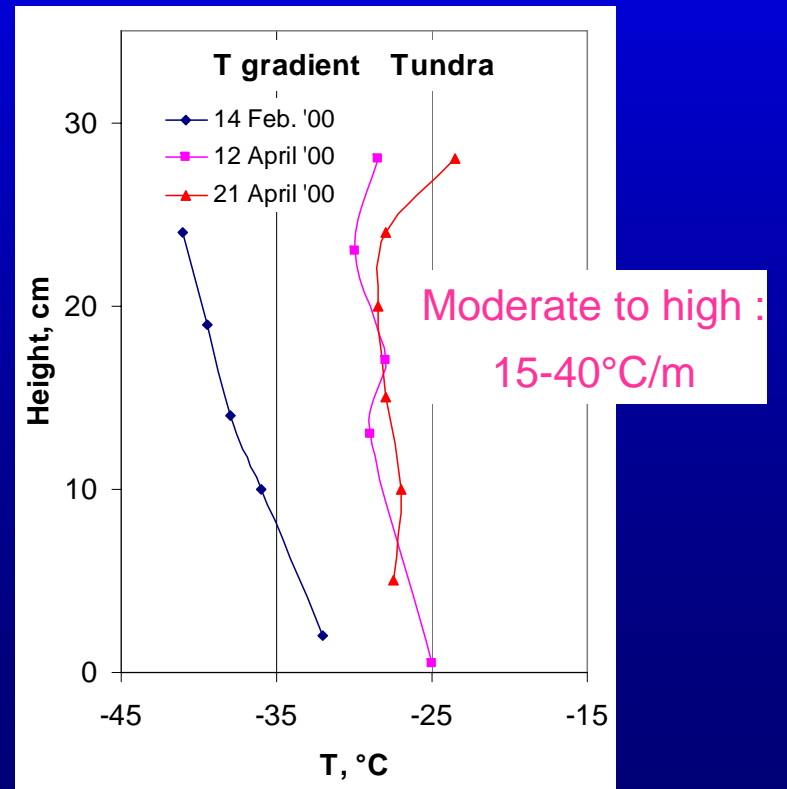
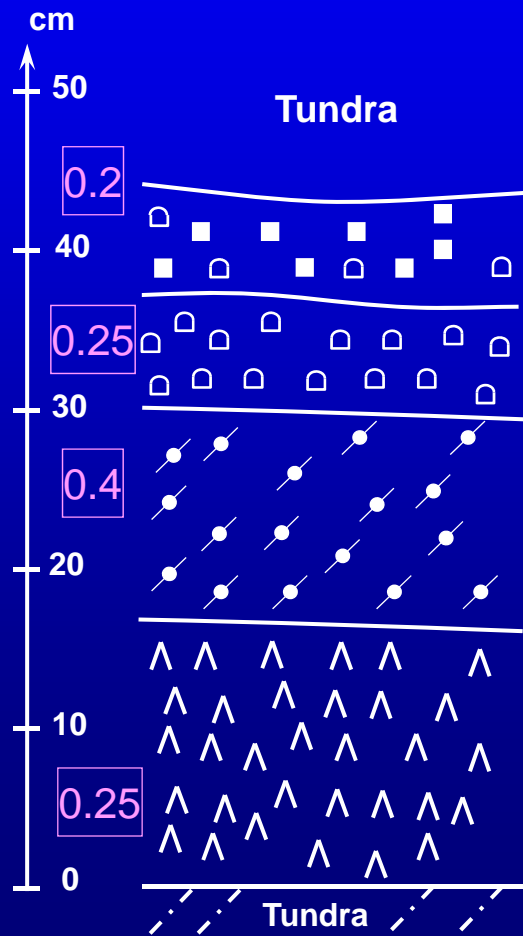
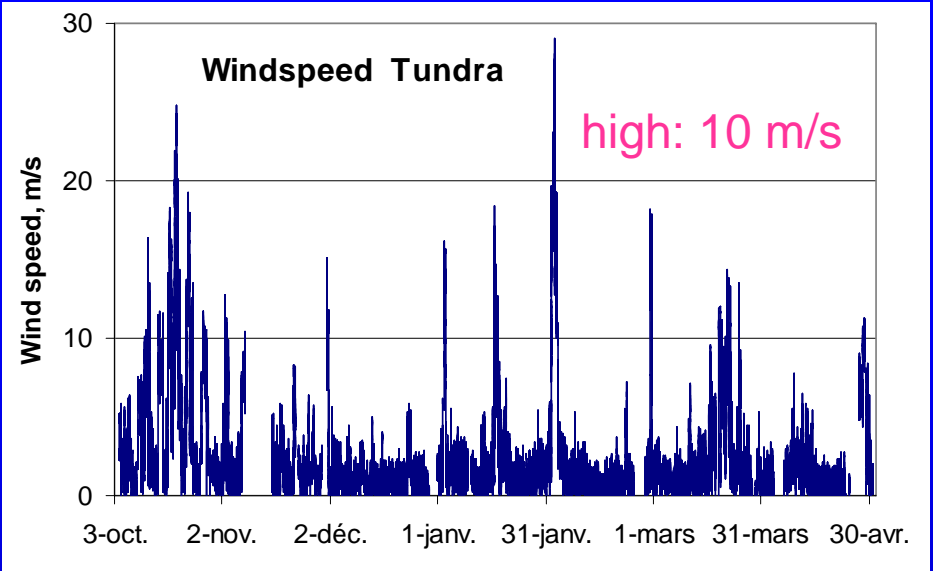
□ Mixed forms



● Wind crust



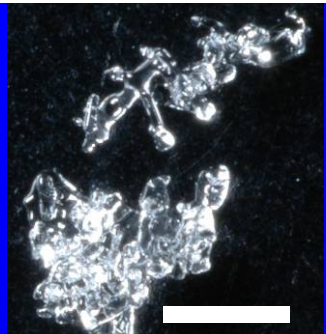
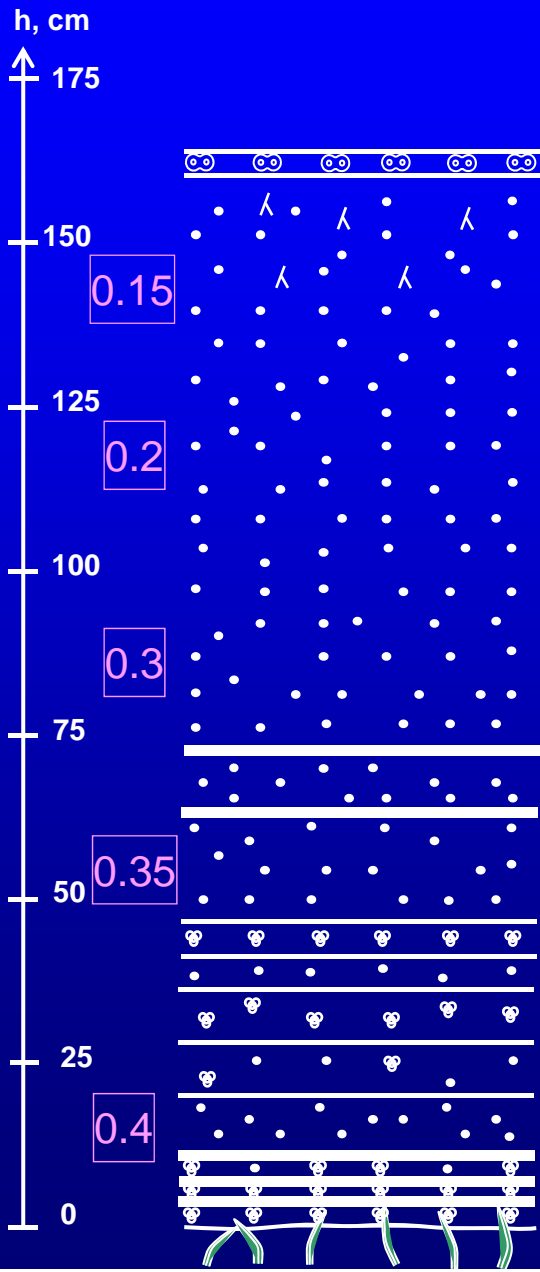
▲ Depth hoar






Alpine / maritime snowpacks

Maritime / Alpine snowpacks




Decomposing crystals



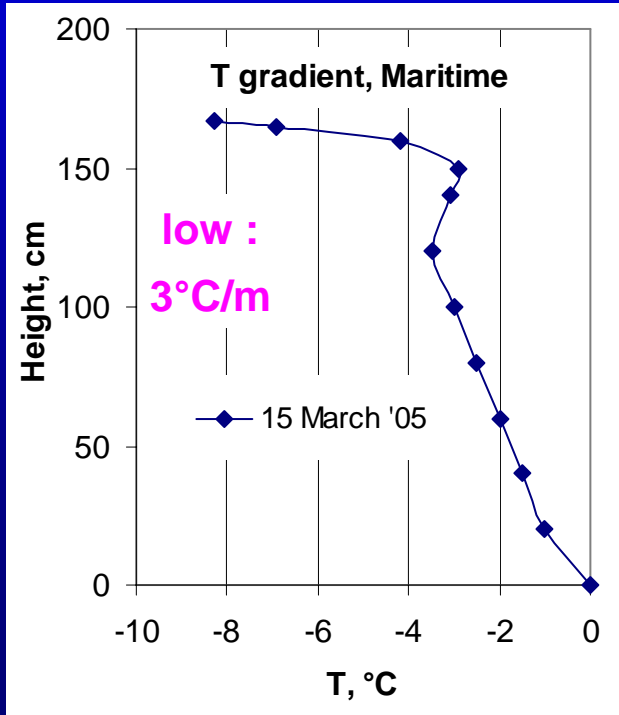
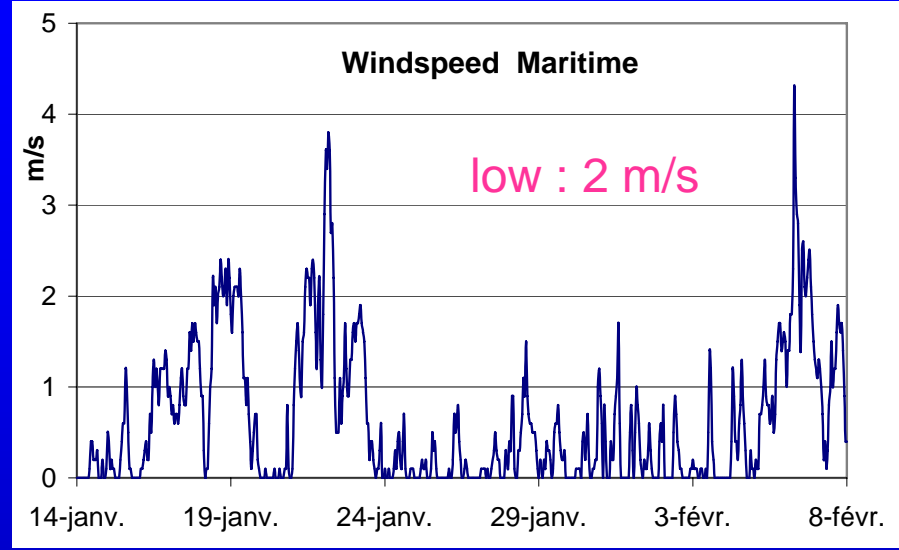
Small rounded grains



Clustered melt crystals



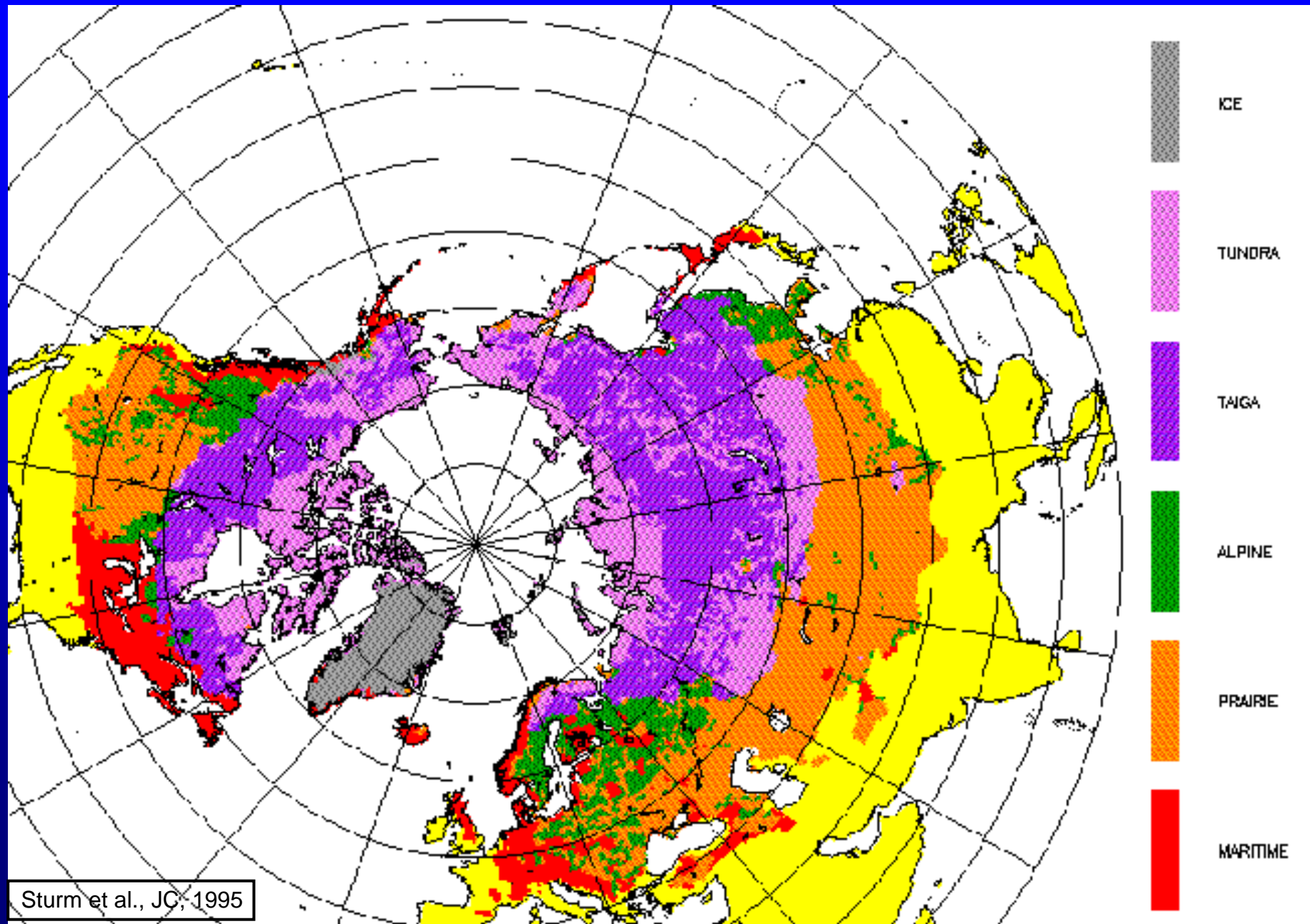
Ice layer



Visible properties and physical conditions of snowpacks

	Taiga	Tundra	Maritime	Alpine
Thickness	50 cm	40 cm	200 cm	150 cm
Mean density	0.18	0.35	0.32	0.3
Cohesiveness	Very low	Very high Very low	medium High	Medium low
T gradient	50°C/m	30°C/m	3°C/m	10°C/m
Wind speed	2 m/s	15 m/s	2 m/s	5 m/s

Geographical distribution of snowpacks



Snow metamorphism

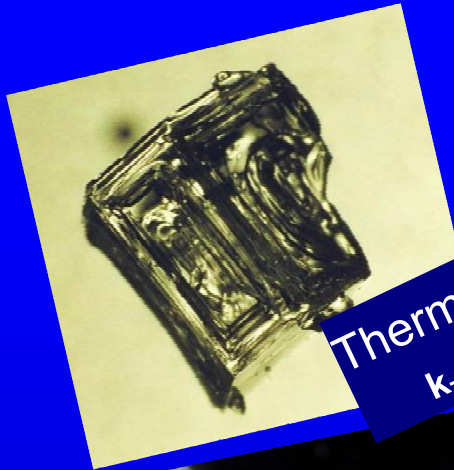
- Snow is not in thermodynamic equilibrium, its S/V ratio is too high
- Snow crystals evolve over time
- The changes are dictated by physical variables: temperature, temperature gradient, wind , etc.

Physical changes undergone by snow under environmental conditions


=

Snow metamorphism


What drives metamorphism ?




Thermal conductivity
 $k_T = 0.05 \text{ W/(m.K)}$



Specific surface area
 $SSA = 86 \text{ cm}^2/\text{g}$



Albedo = 0.90




Albedo = 0.94

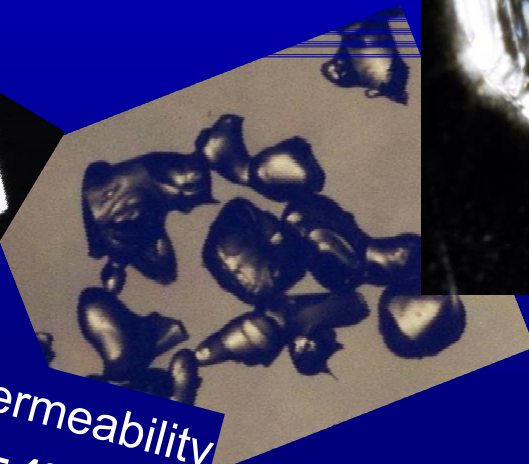
Specific surface area
 $SSA = 930 \text{ cm}^2/\text{g}$



Albedo = 0.96



Permeability
 $K_p = 500 \cdot 10^{-10} \text{ m}^2$



Permeability
 $K_p = 40 \cdot 10^{-10} \text{ m}^2$



Light penetration
 $\epsilon = 5 \text{ cm}$

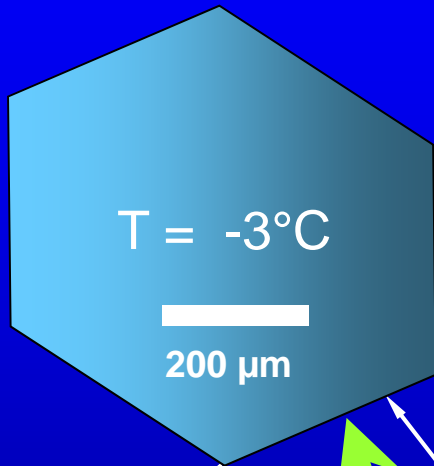


Under temperate climates


Snow : High surface area

Surf. Energy : 109 mJ/m²

Thermodynamically unstable




$$P_{\text{H}_2\text{O}}(r_c) = P_0 \exp\left[-\frac{2\gamma V_m}{RT} \times \frac{1}{r_c}\right]$$





$r_c = 10 \mu\text{m}$
 $P_{\text{H}_2\text{O}} = 517.72 \text{ Pa}$

$r_c = 1000 \mu\text{m}$
 $P_{\text{H}_2\text{O}} = 517.69 \text{ Pa}$

$P_{\text{H}_2\text{O}} \text{ gradient} = 0.15 \text{ Pa/cm}$



Under cold climates



T = -22°C
P_{H2O} = 84 Pa

High
H₂O flux

T = -15°C
P_{H2O} = 163 Pa

T = -3°C
P_{H2O} = 470 Pa



$$P(T_1) = P_0 \exp \left[-\frac{L}{R} \times \left(\frac{1}{T_1} - \frac{1}{T_0} \right) \right]$$

Rapid grain growth

P_{H2O} gradient = 4 Pa/cm

Effect of T and T gradient

T gradient (\approx cold)
metamorphism



Large faceted uncohesive crystals, density ≈ 0.2

Small rounded cohesive crystals, density ≈ 0.3



isothermal (\approx warm)
metamorphism



Wind and metamorphism

sublimation

rounding

size decrease

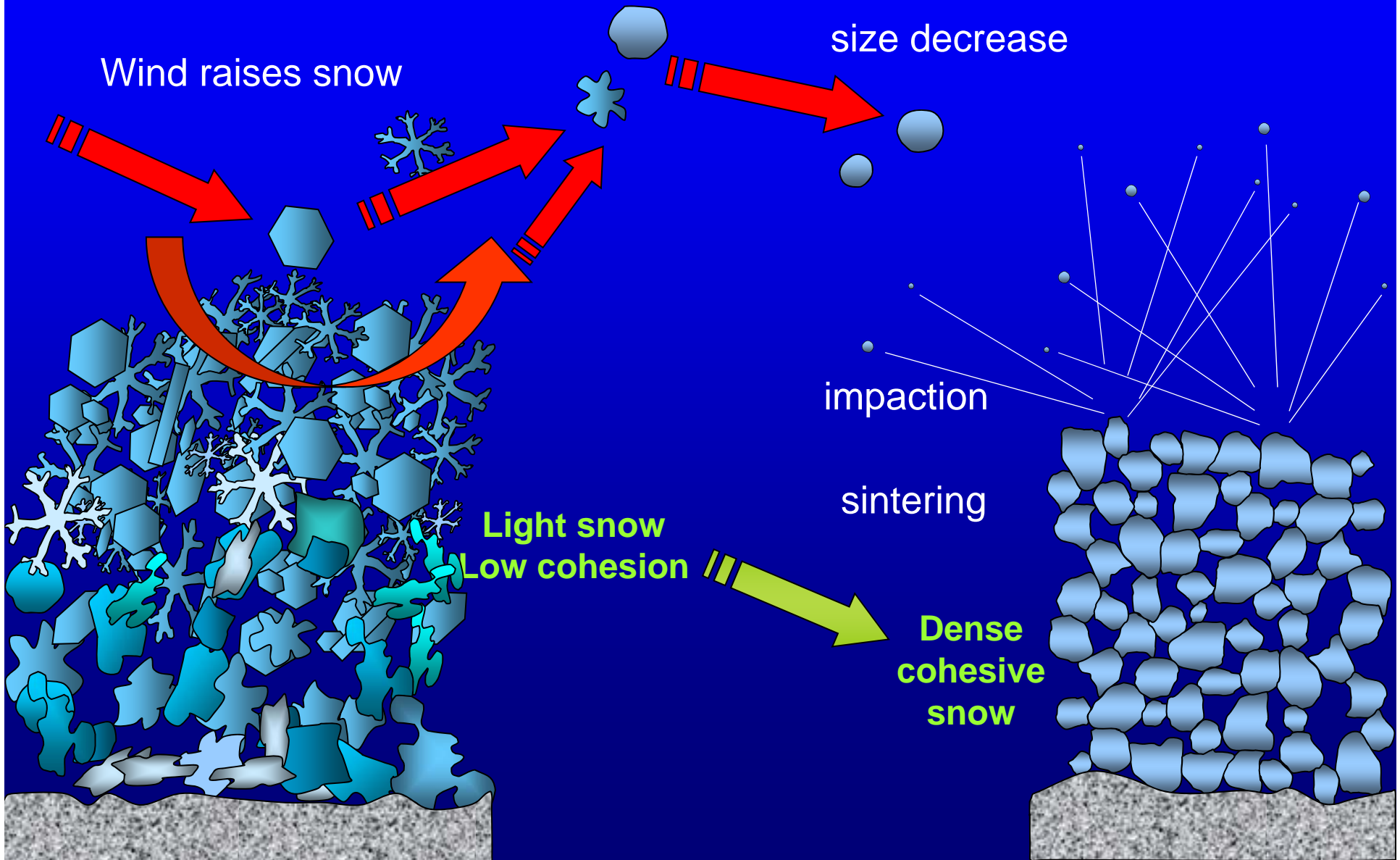
Wind raises snow

impaction

sintering


Light snow
Low cohesion

Dense
cohesive
snow



Effect of wind

Low wind (+ cold)



Large faceted uncohesive crystals, density ≈ 0.2

Small rounded cohesive crystals, density ≈ 0.4



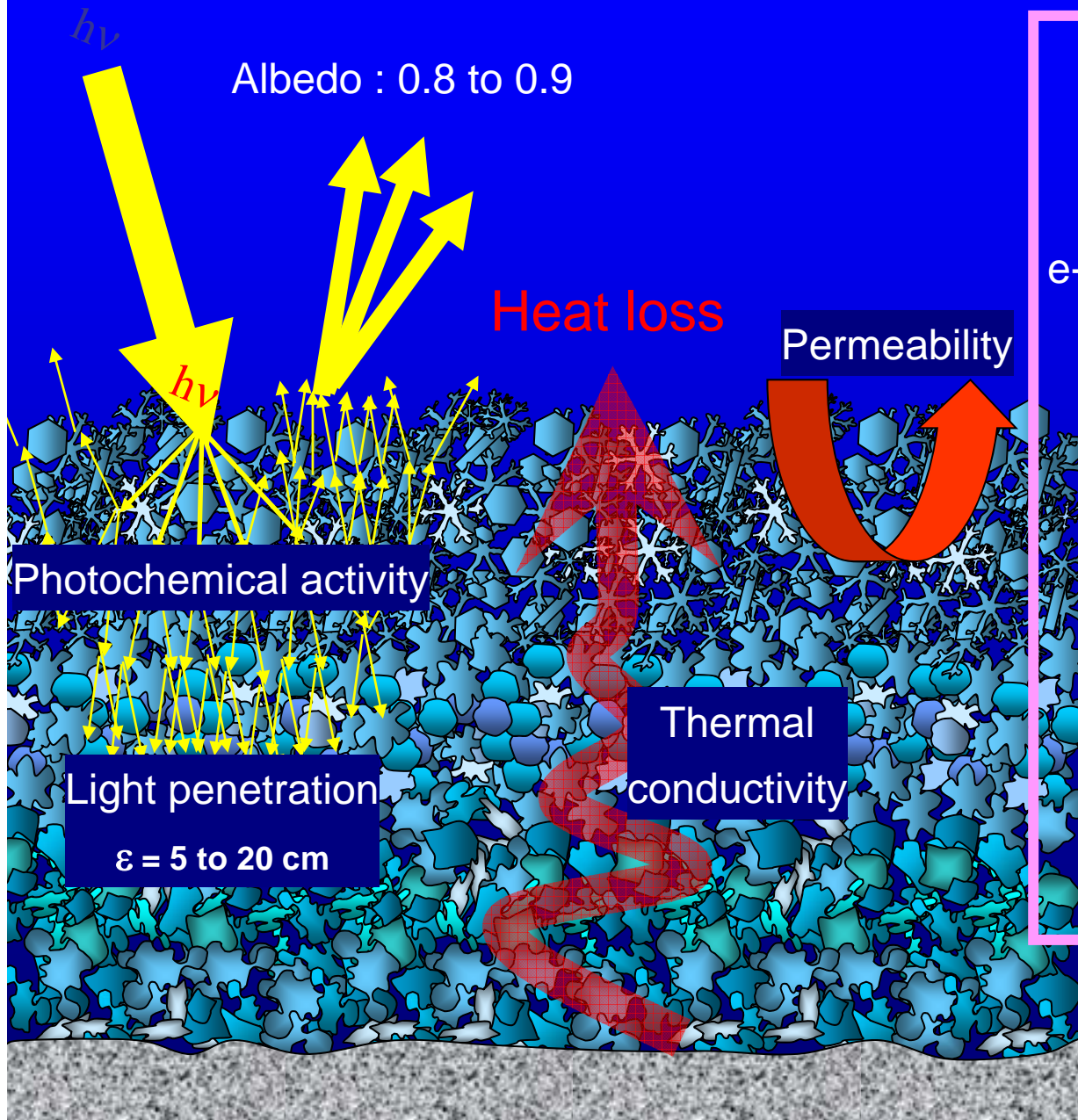
Low wind (+ warm)
or high wind



Climate and snowpack type

	Warm	cold
Low wind	Maritime/Alpine	Taiga
High wind	Prairie	Tundra

Metamorphism and physical properties of the snowpack



albedo : energy budget of the surface

e-folding depth : photochemical activity

thermal conductivity : Energy budget of the soil, Sea ice growth

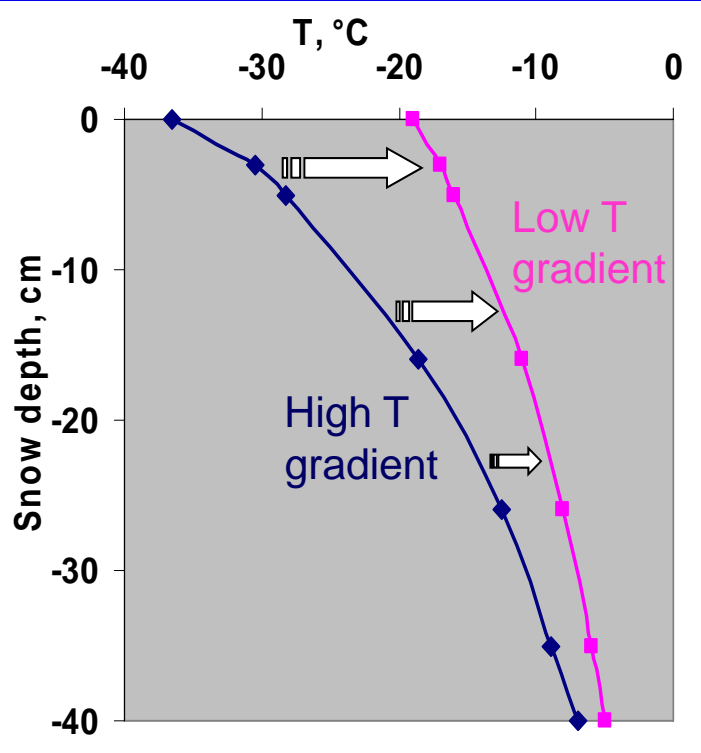
permeability : Release of chemical species
Sensible heat transfer

How climate can impact snow properties

Global warming

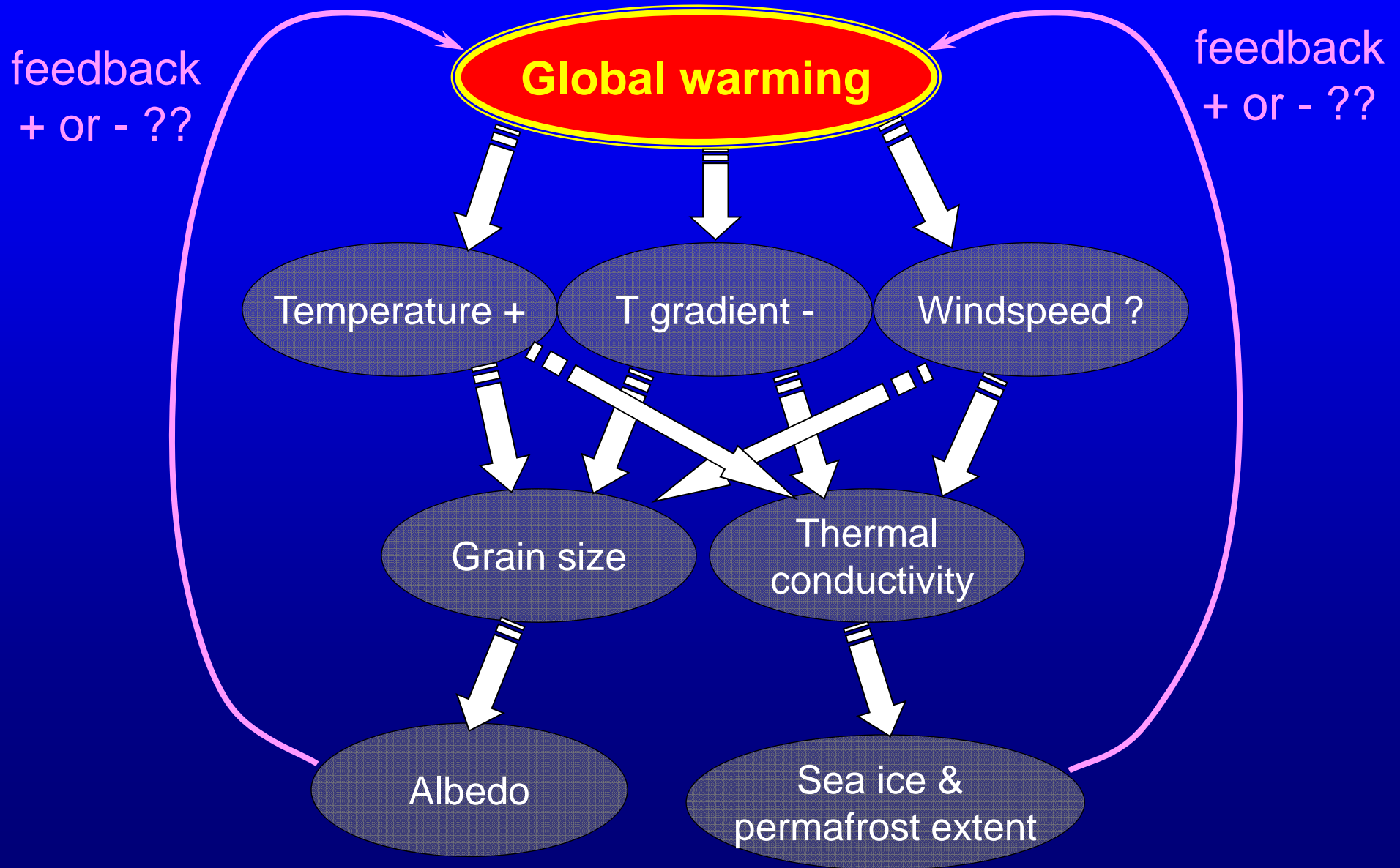
Temperature

Precipitation



Reduced T gradient

Climate, metamorphism and snow physics

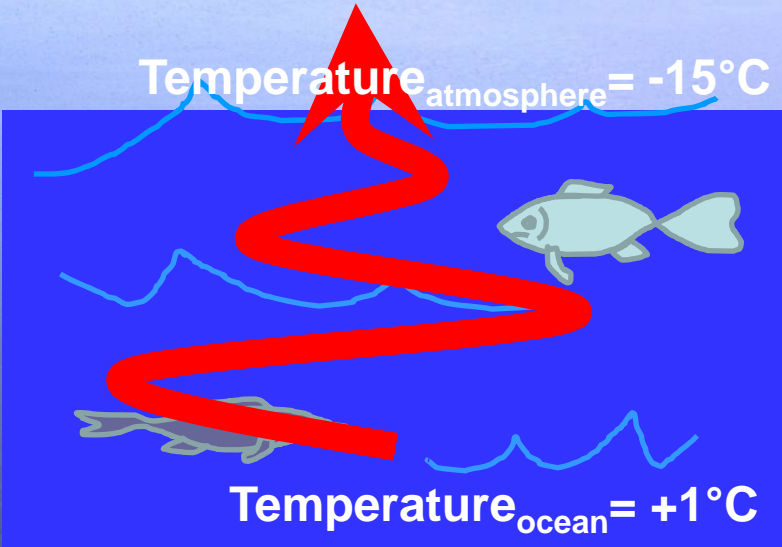


Snow climate feedback 1:

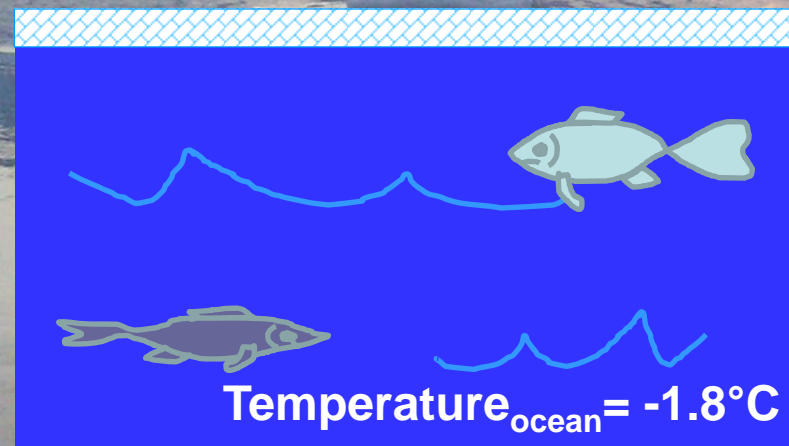
The growth of sea ice and the thermal conductivity of snow



Heat flux from ocean to atmosphere



Sea ice formation





KongsFjord, West coast of Spitsbergen



KongsFjord, West coast of Spitsbergen




KongsFjord, West coast of Spitsbergen



StorFjord, East coast of Spitsbergen

Snow covers sea ice



and limits the growth of the ice pack

20 cm of snow



= 5 cm of styrofoam

Insulating power of snow


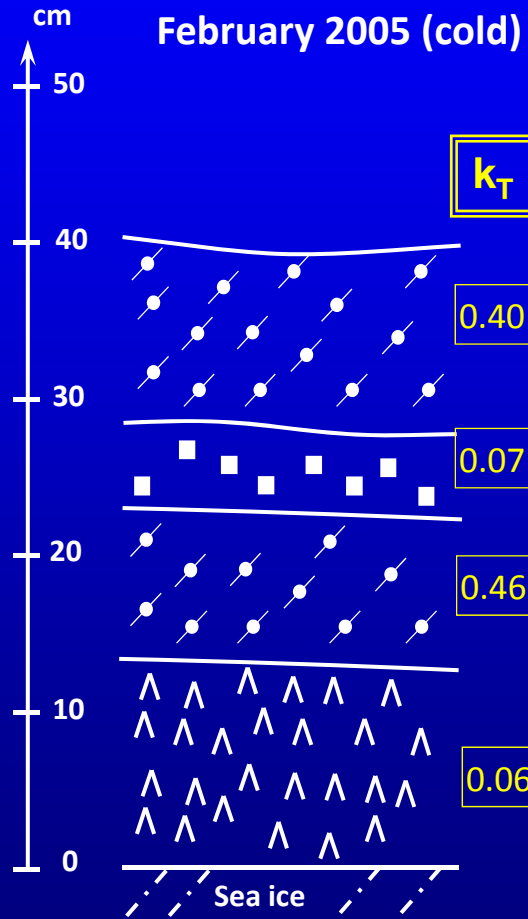
But during the night, enormous amounts of snow fell, so that arms and men lying down were covered. Pack animals were hobbled by the snow. There was great hesitation in getting up, because the snow was keeping the men lying down warm, except when it had slipped off their shoulders.

Xenophon of Athens, *Anabasis*, Book IV, Chapter IV, Sentence 11 (400 BP)

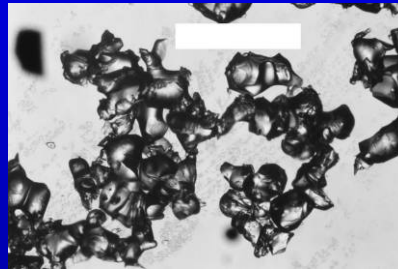


StorFjord, East coast of Spitsbergen

Insulating power of snow and climate



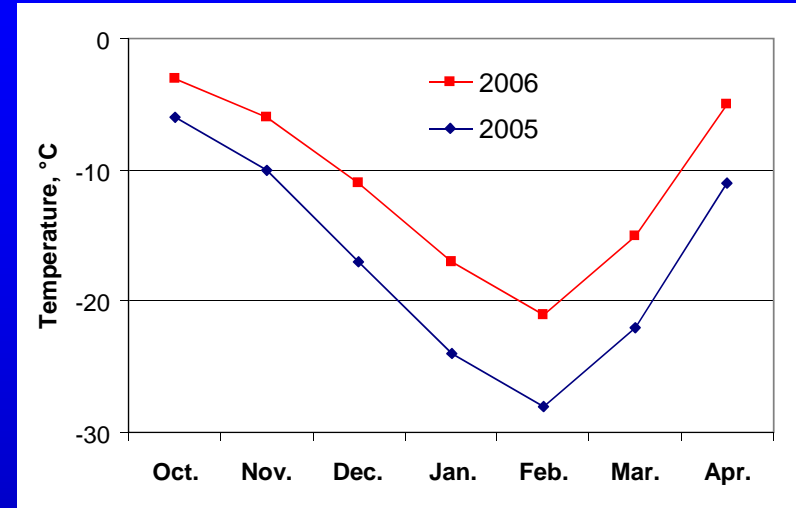
■ Faceted crystals



◆ Wind slab



▲ Depth hoar




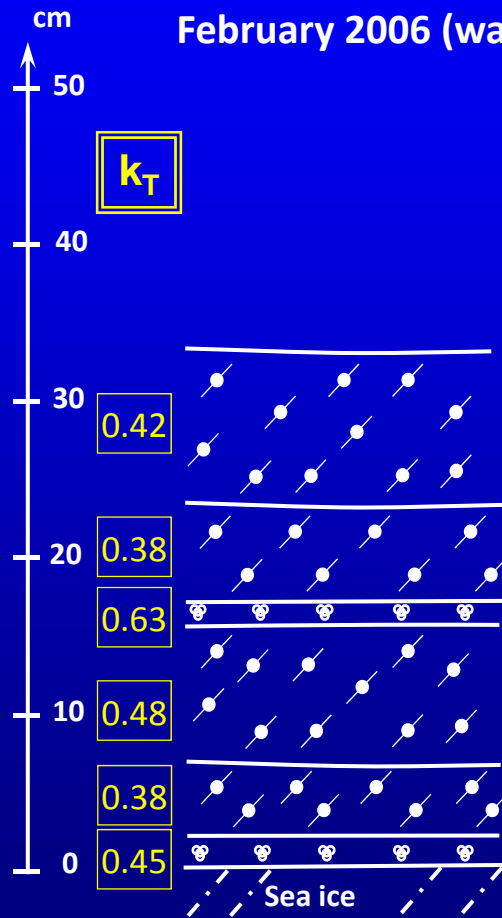
snow of 2005 = 2 boards of styrofoam

k_T (styrofoam) = 0,034

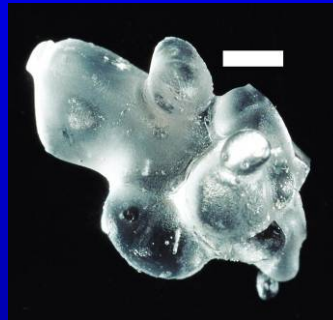


Insulating power of snow and climate


February 2006 (warm)



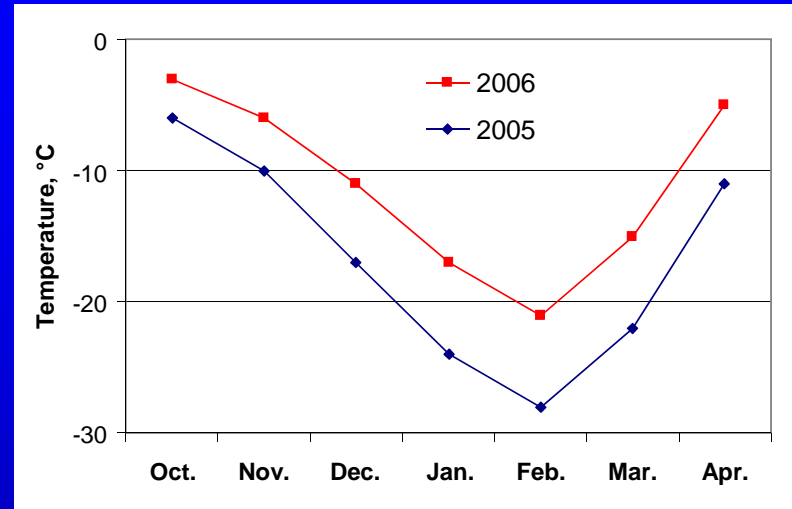
• Small rounded grains



⊕ Melt-freeze polycrystals



■ Ice layer



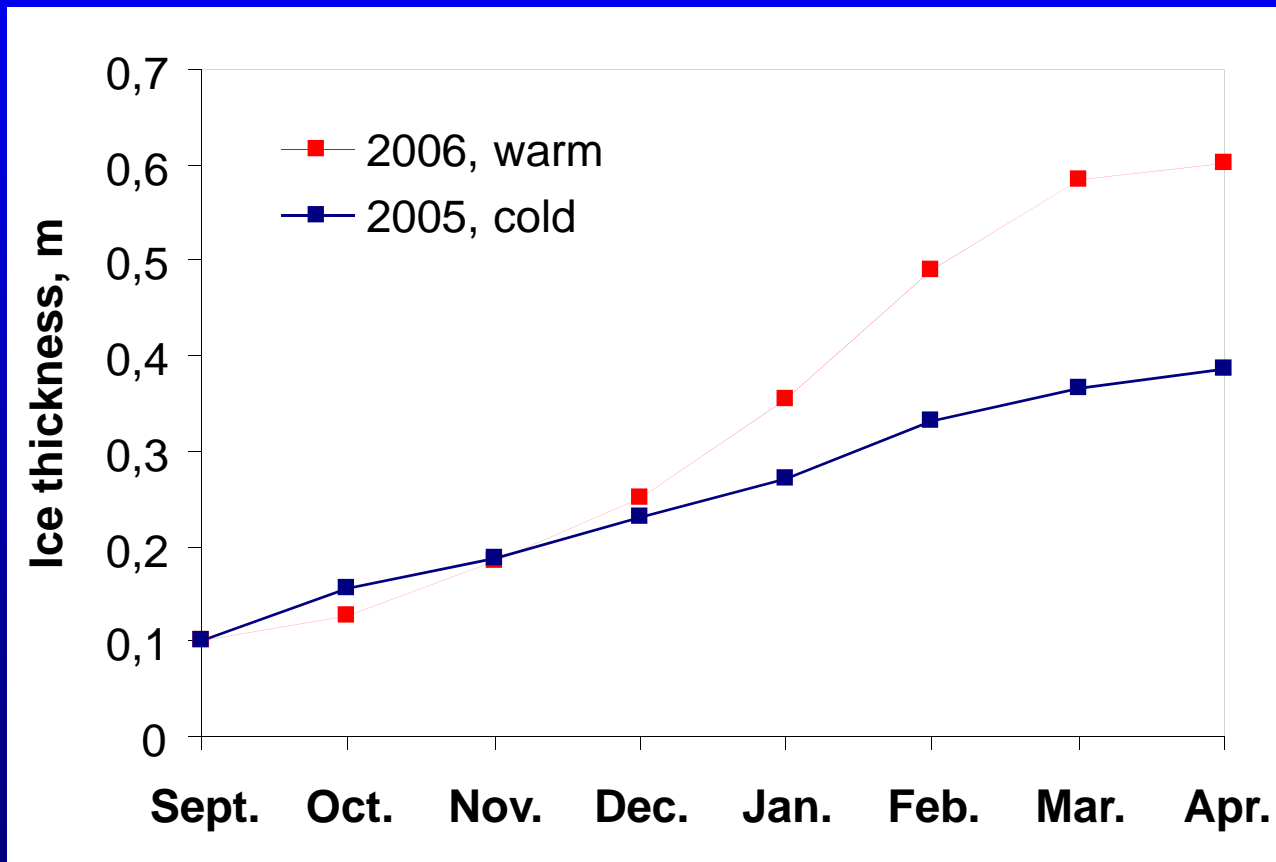
Snow of 2006 = 1/2 board of styrofoam

k_T (styrofoam) = 0,034

Insulating power of snow and climate

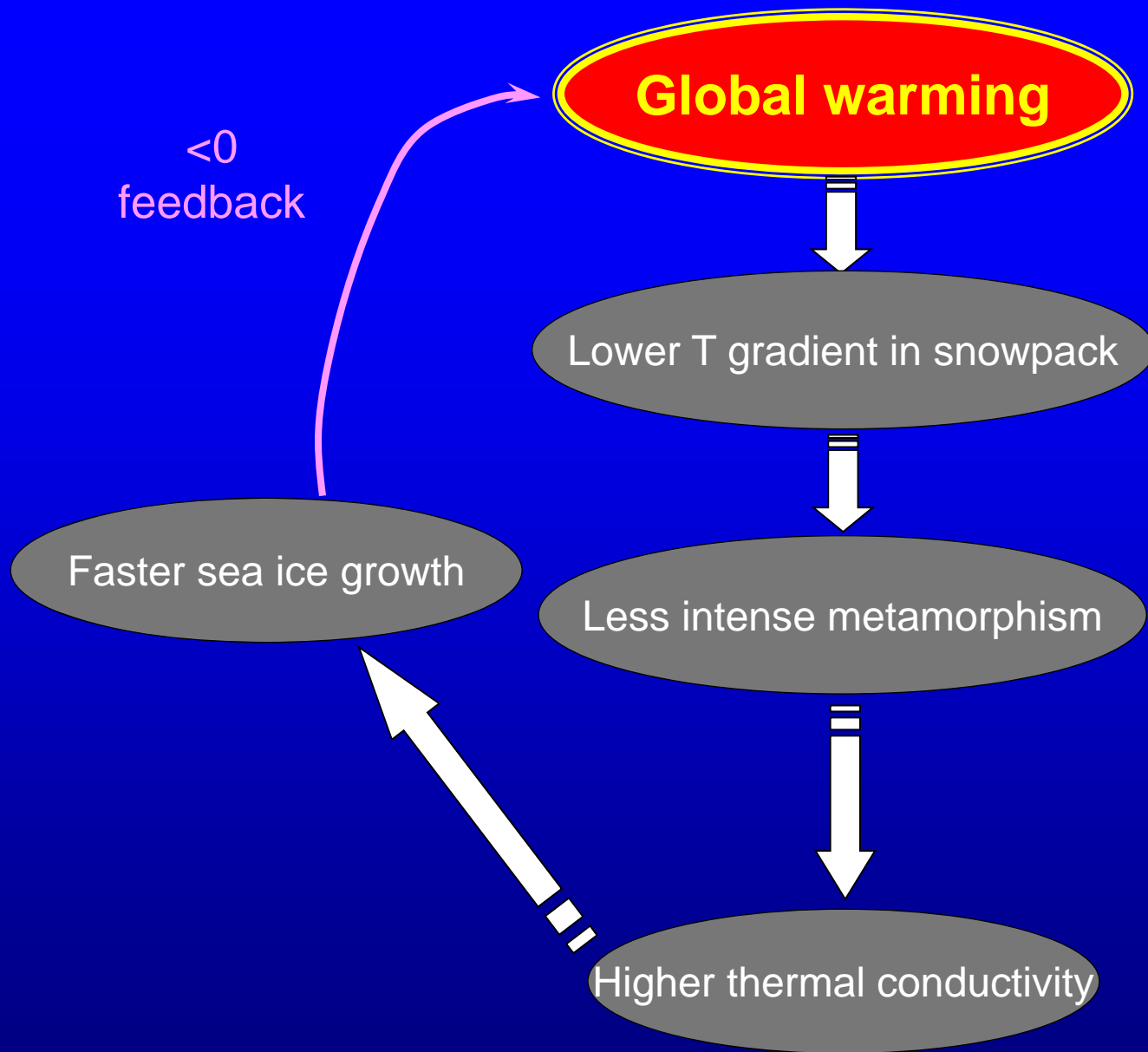
Snow of 2006 = 1/2 board of styrofoam

snow of 2005 = 2 boards of styrofoam

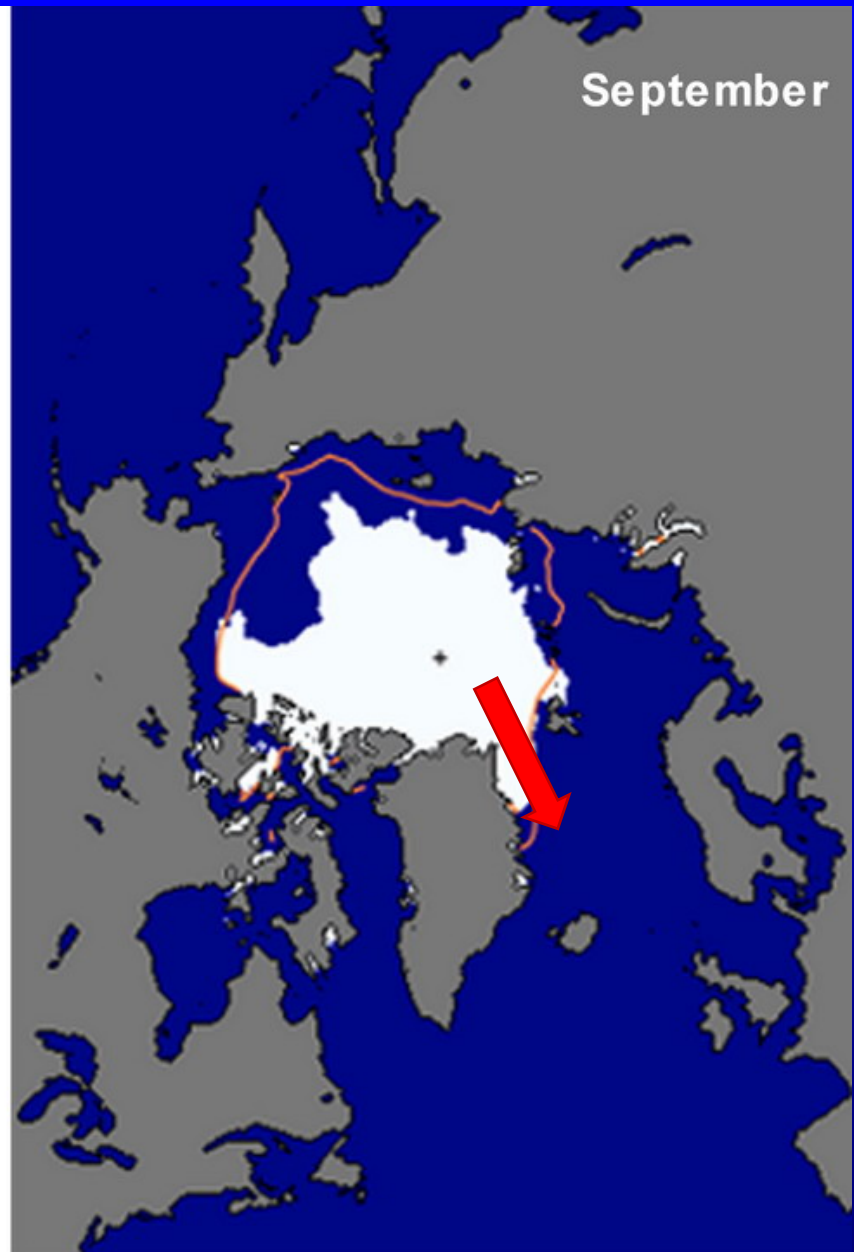


60 cm

38 cm



Snow will save sea ice from global warming !!



Snow climate feedback 2:

Precipitation and the albedo of Antarctica


Snow albedo is the main factor in the energy budget and climate in Antarctica



Ghislain Picard
Glaciology Lab.
Grenoble

Picard et al. (2012) Nature Climate Change, 2, 795

$$\text{Albedo} = \frac{\text{reflected solar radiation}}{\text{incident solar radiation}}$$

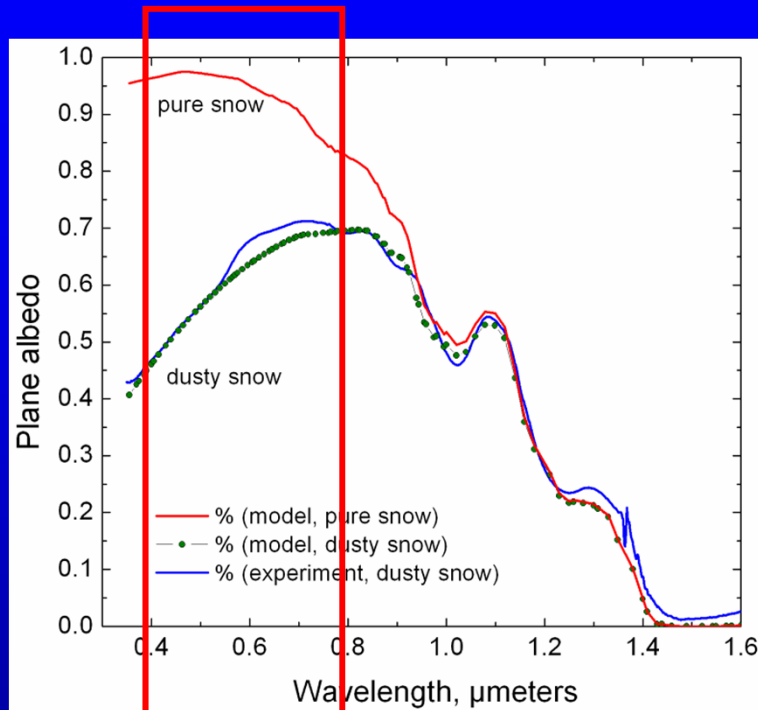






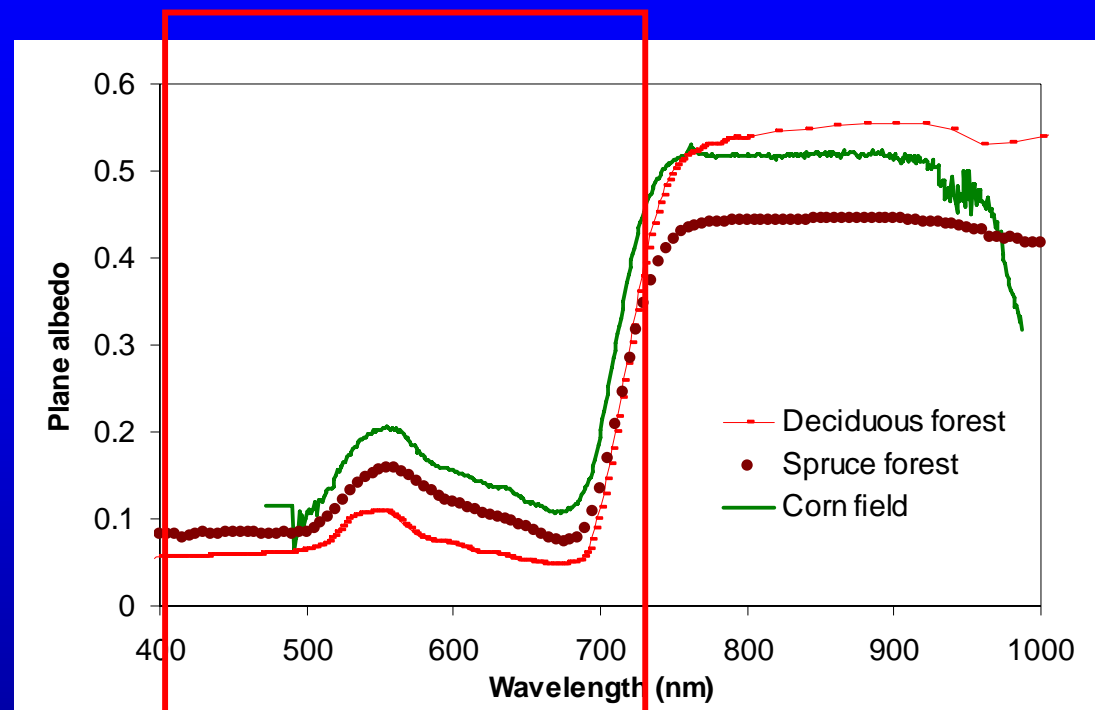
Snow and albedo

Visible



Albedo = 0.9

Visible



Albedo = 0.15

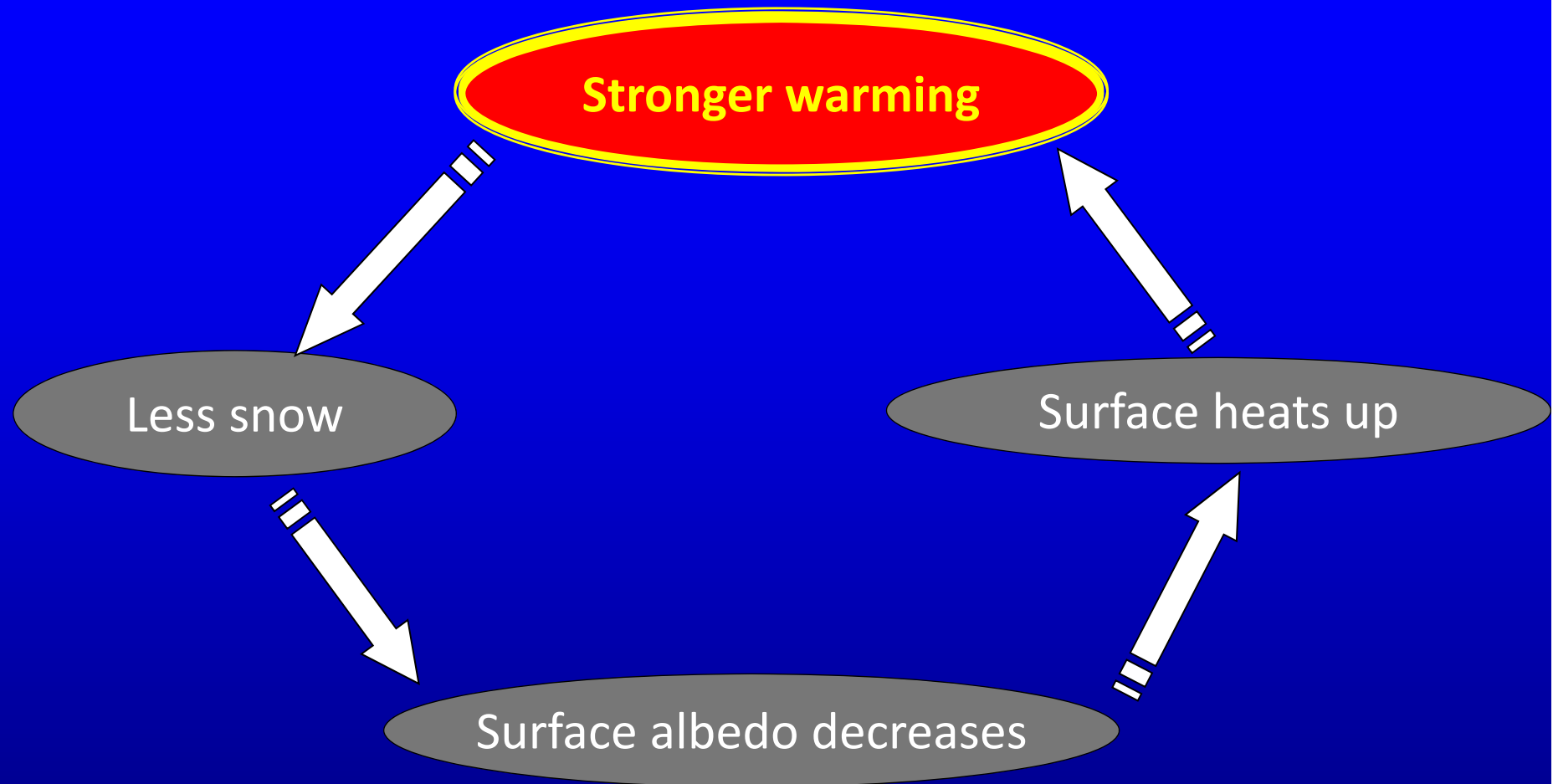
Vegetation Data from Jean Louis Roujean, CNRM-GAME, Toulouse, France

Consequence of snow cover decrease: more absorbed radiation



• Snow-climate positive feedback

The main snow-albedo feedback



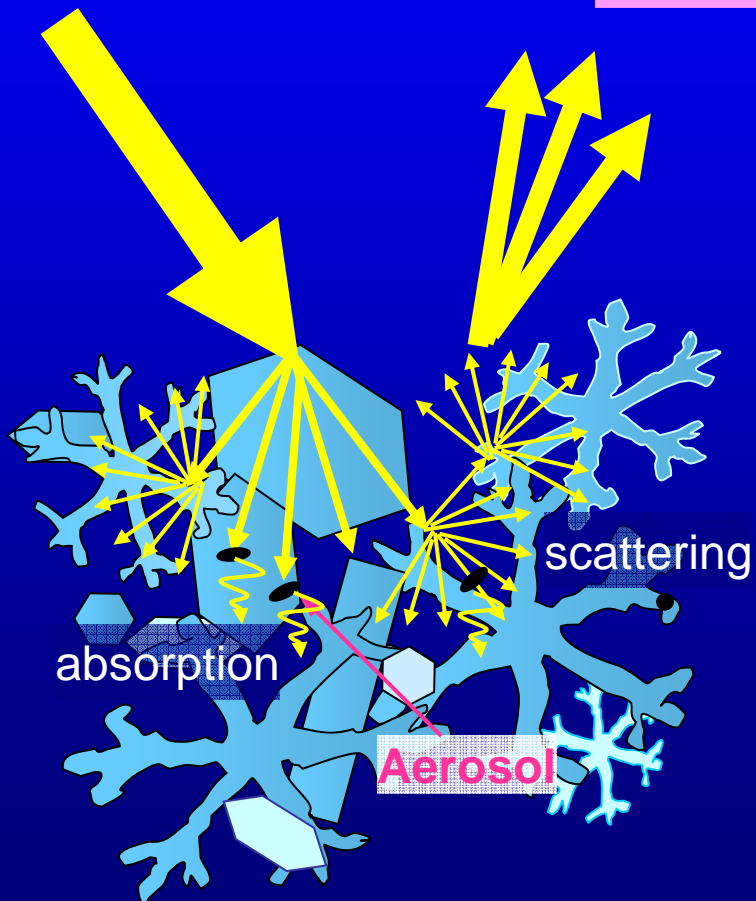
Positive feedback

Are there negative feedbacks ?

Snow albedo

Albedo determined by

- Scattering : increases with decreasing grain size
- Absorption : increases with increasing impurity content



In Antarctica, snow is clean

Albedo is determined by grain size only*

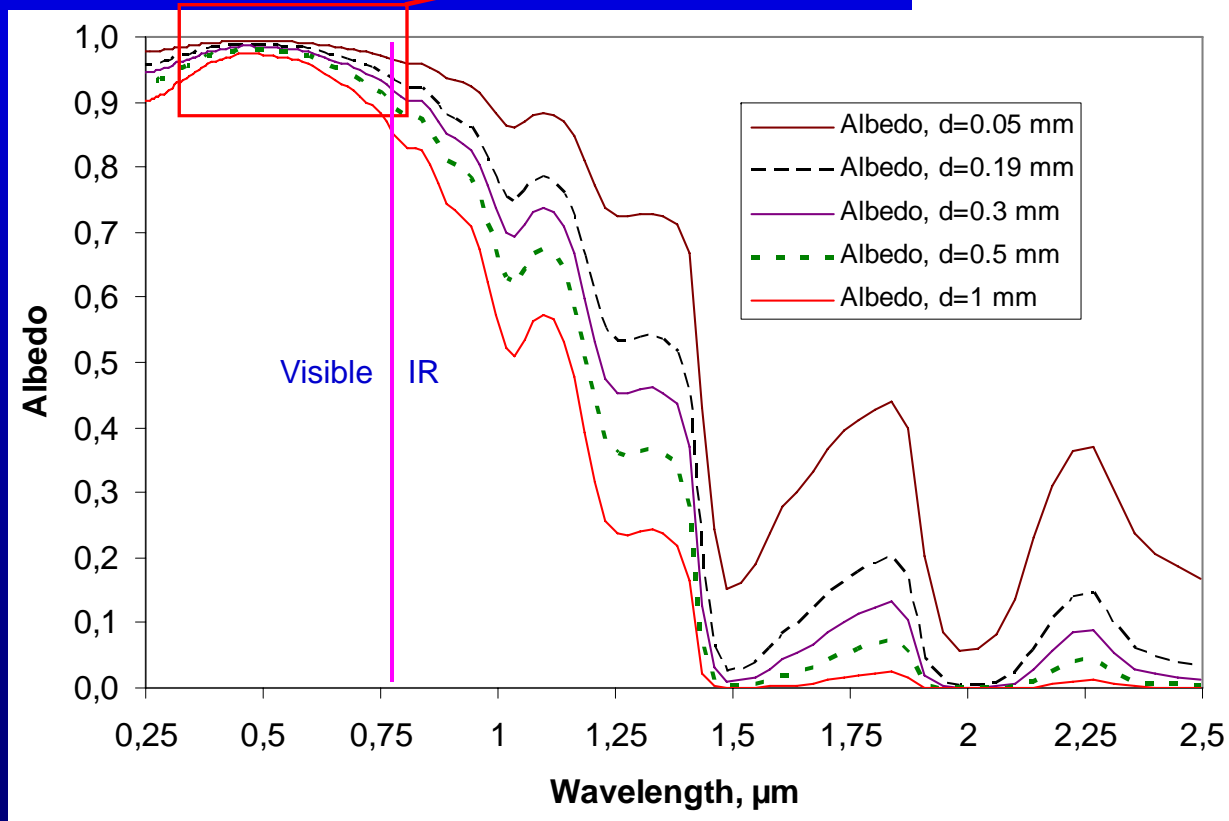
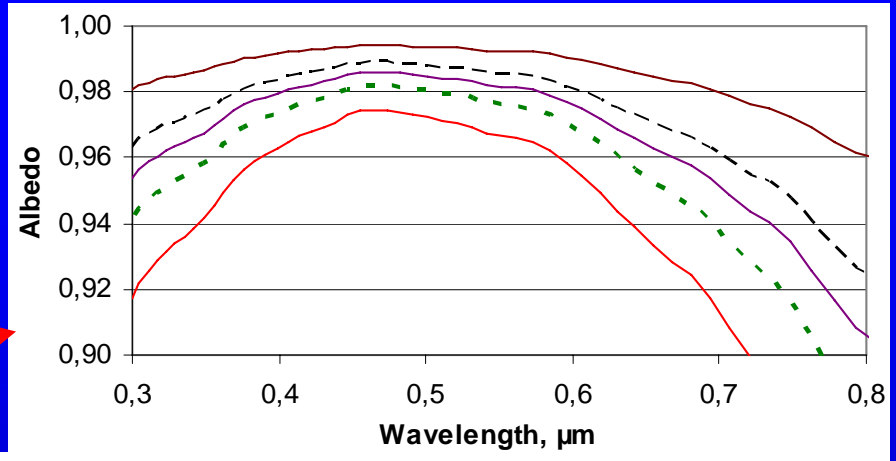
*almost

Snow albedo

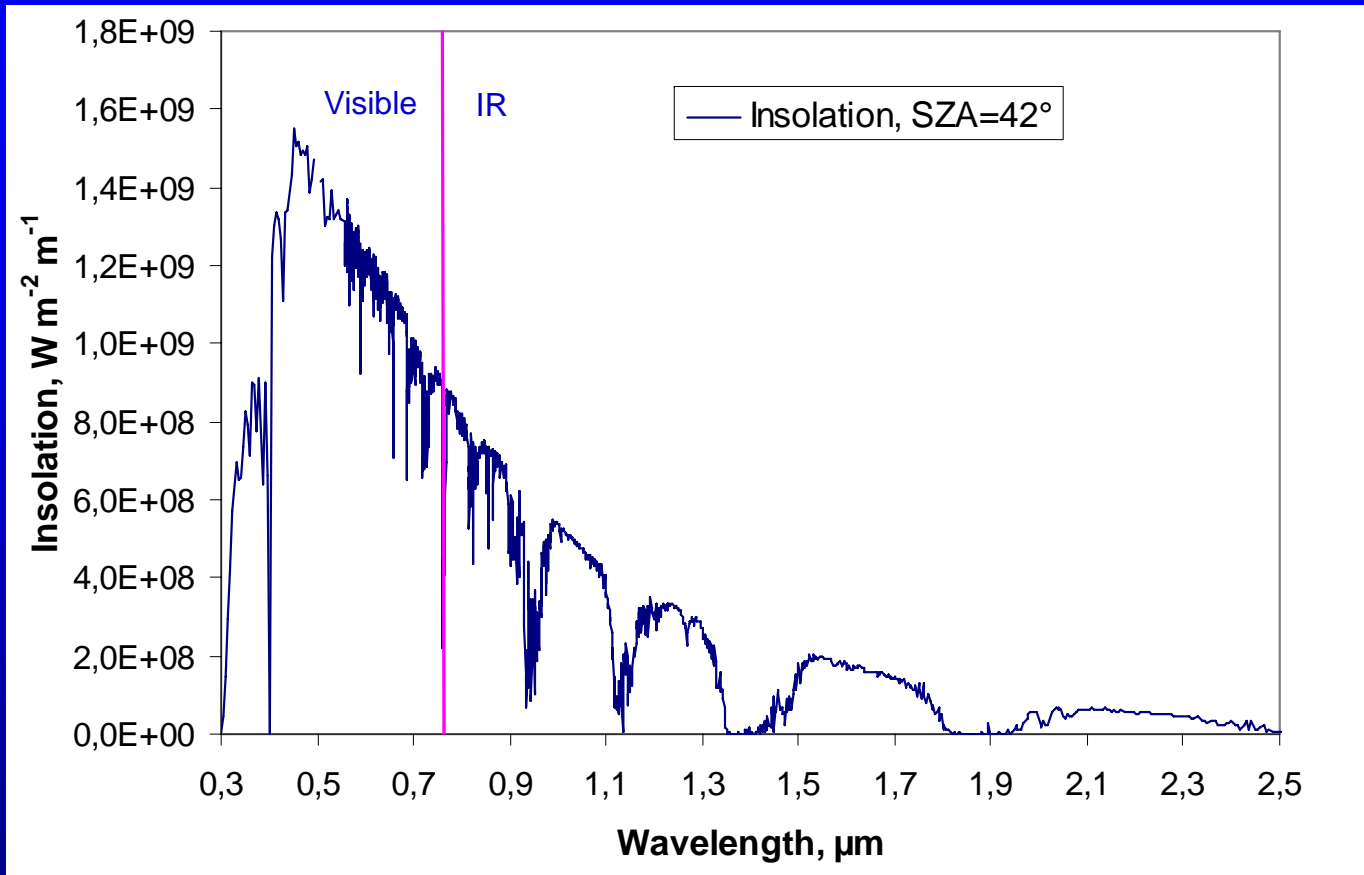
Snow with small grains has the highest albedo

Snow with large grains has a lower albedo

Albedo of pure snow



d = diameter of snow grains,
approximated as spheres



Climate warming



More precipitation

More small grains



Surface cools down



Albedo increases



Our question : with warming, which effect will predominate ?

Will grain size increase or decrease ?

What is the sign of the snow-albedo feedback in Antarctica ?

Climate warming



Metamorphism is faster

Grains grow faster



Surface heats up



Larger grains



Monitor snow physical properties using passive microwave sensing at 89 and 150 GHz

$$T_B^{150}(\nu) = \epsilon_{150}(\nu) T_{Snow\ 0-7cm}$$

⇒ T_B of top 7 cm

$$T_B^{89}(\nu) = \epsilon_{89}(\nu) T_{Snow\ 0-20cm}$$


⇒ T_B of top 20 cm

Brightness Temperature
= f(frequency)

Snow Temperature

Emissivity=
Dielectric properties of the medium
=f(frequency, grain size)

AMSU*

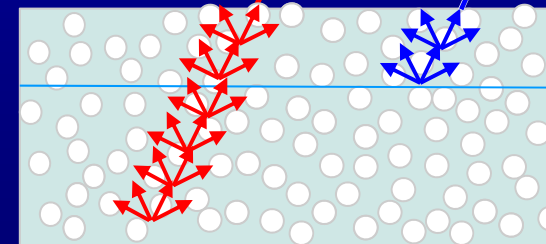


89 GHz

150 GHz

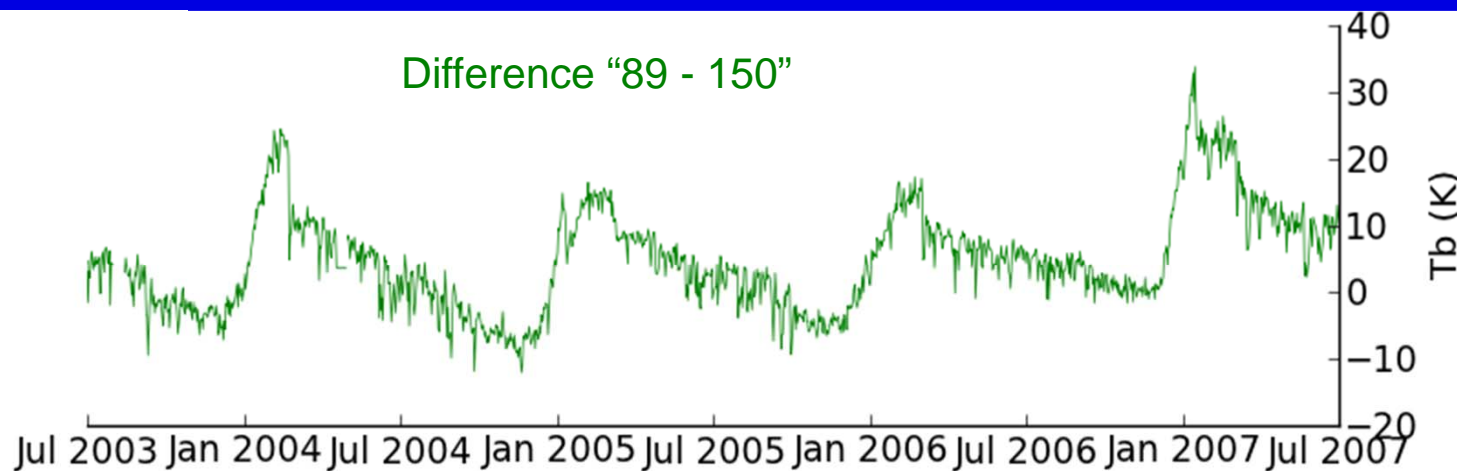

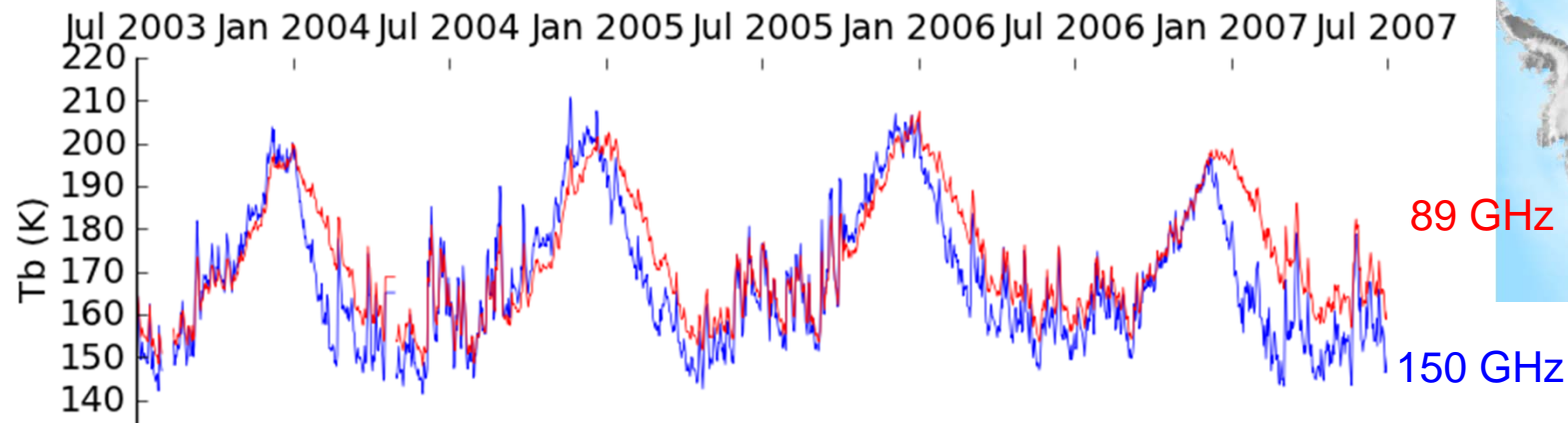
~7cm

~20cm



*Advanced Microwave Sounding Unit (AMSU)

AMSU data at Dome C



$$T_B = \varepsilon T_{Snow}$$

30 K differences in T_B cannot be explained by changes in T_{Snow} only

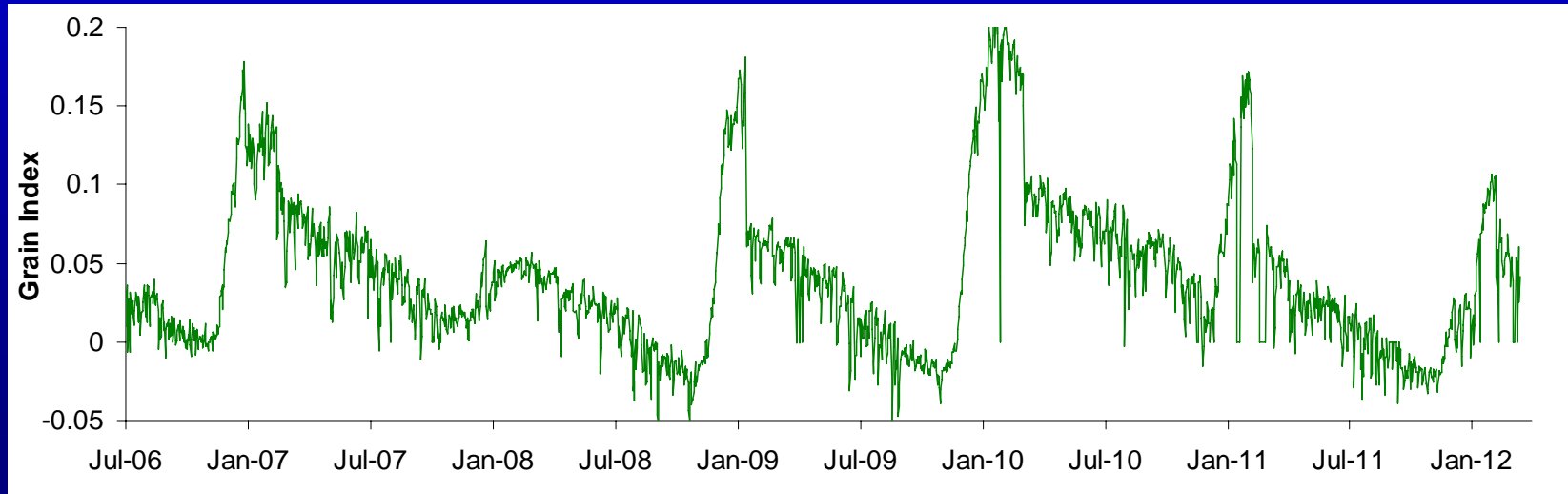
Changes in ε must be invoked, and ε changes over time

To reduce temperature effects,
we define the Grain Index

$$GI = \frac{T_B^{89} - T_B^{150}}{T_B^{89}}$$

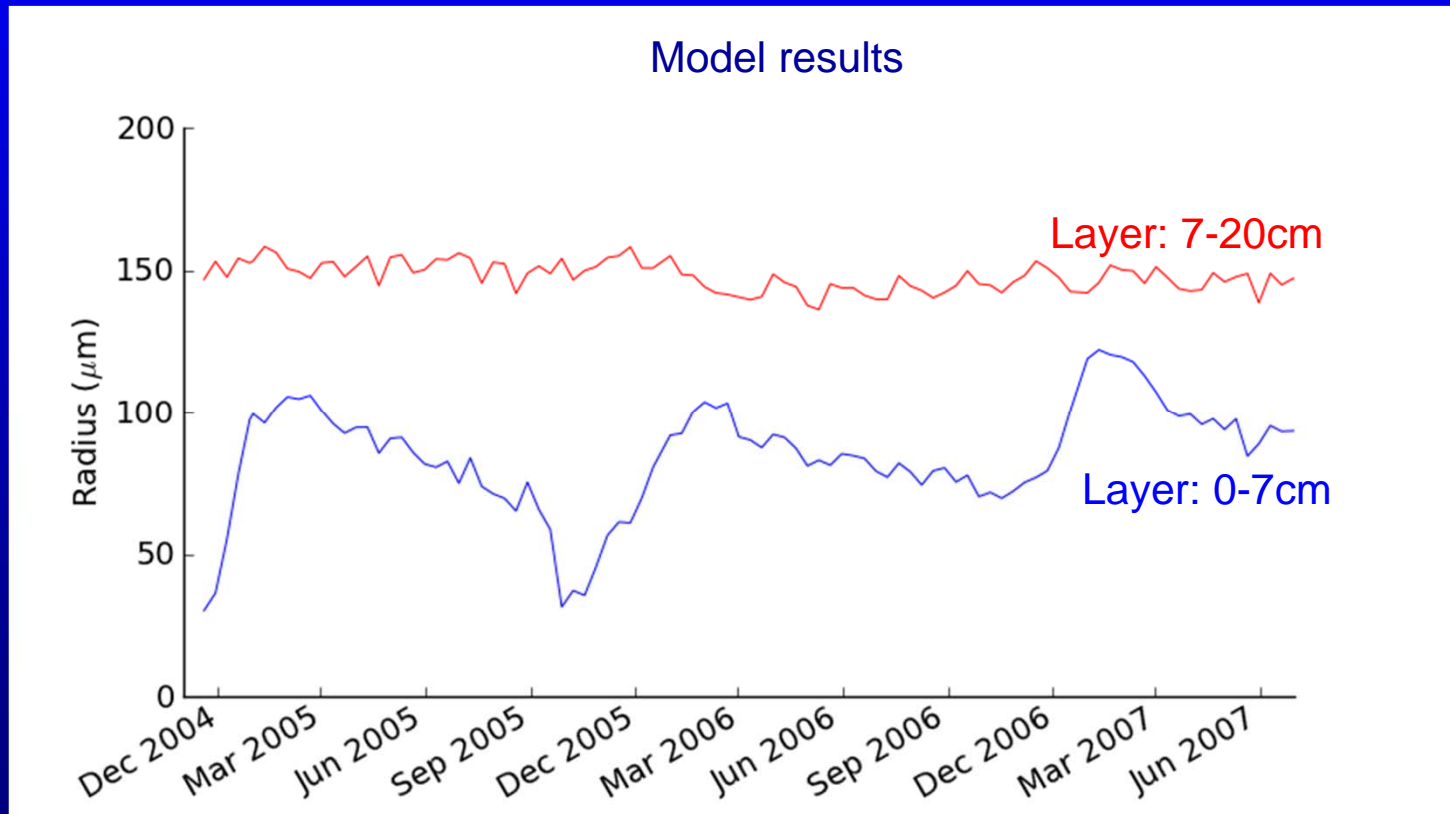
$$GI \approx 1 - A \langle \varepsilon \rangle_{0-7cm}$$

We test that GI in fact reflects grain size in the range 0-7 cm



Test of hypothesis: microwave emission model

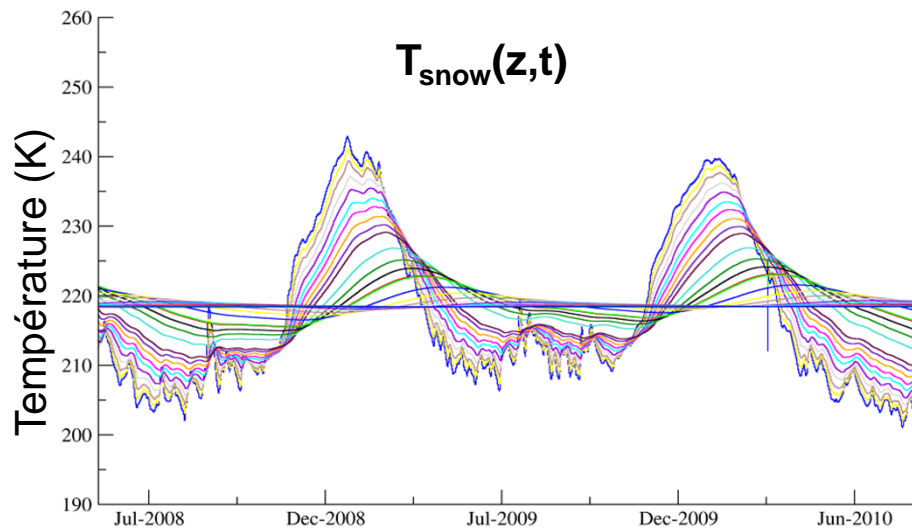
Inverse model of microwave signal to determine mean grain sizes at 0-7 cm and 7-20 cm



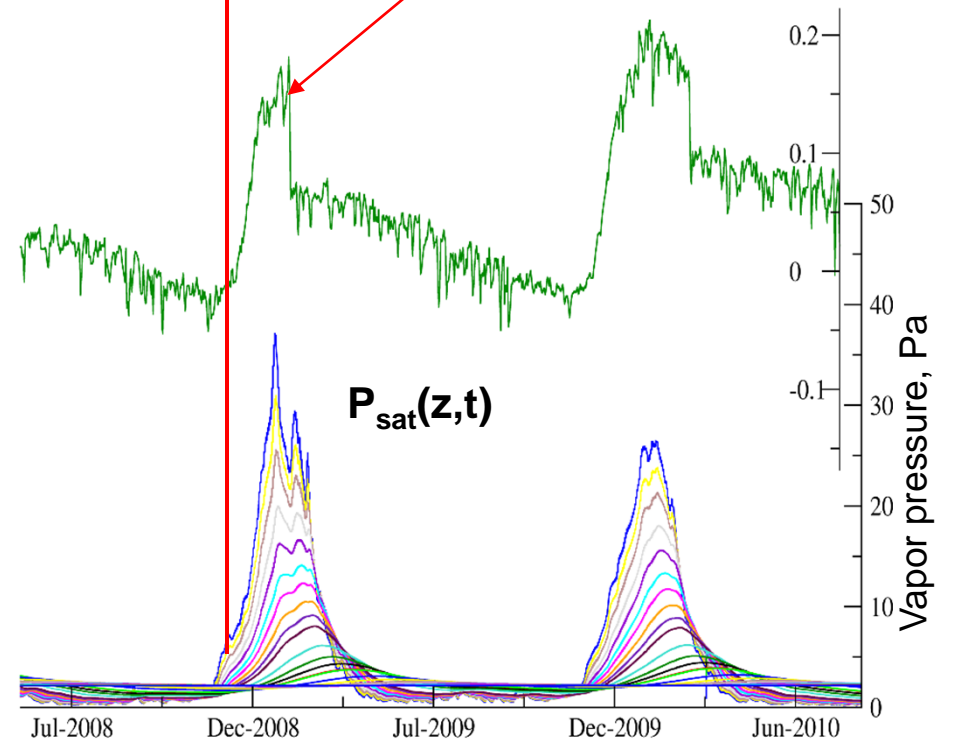
Test of hypothesis: thermodynamic snow model

Rapid grain growth
start of summer

Precipitation, winter



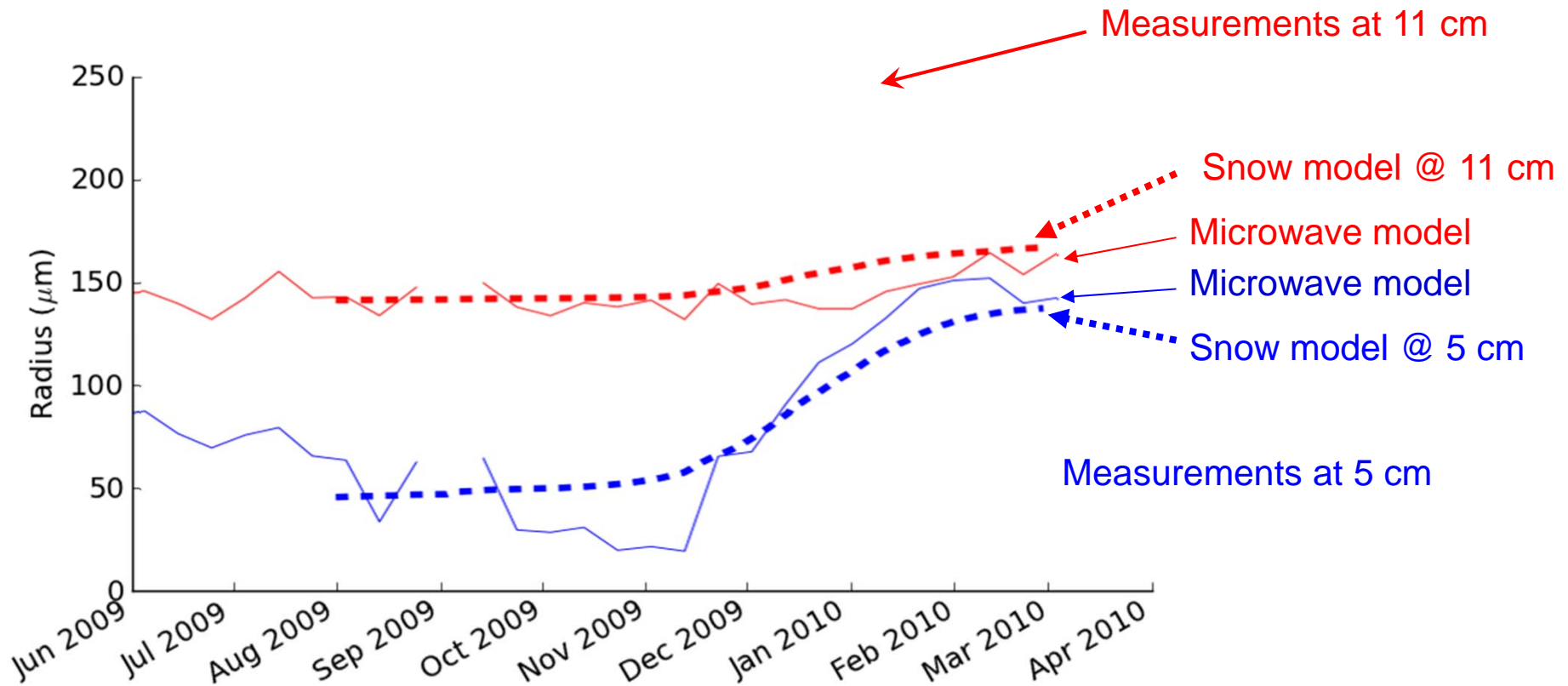
T strings measurements at 40 levels



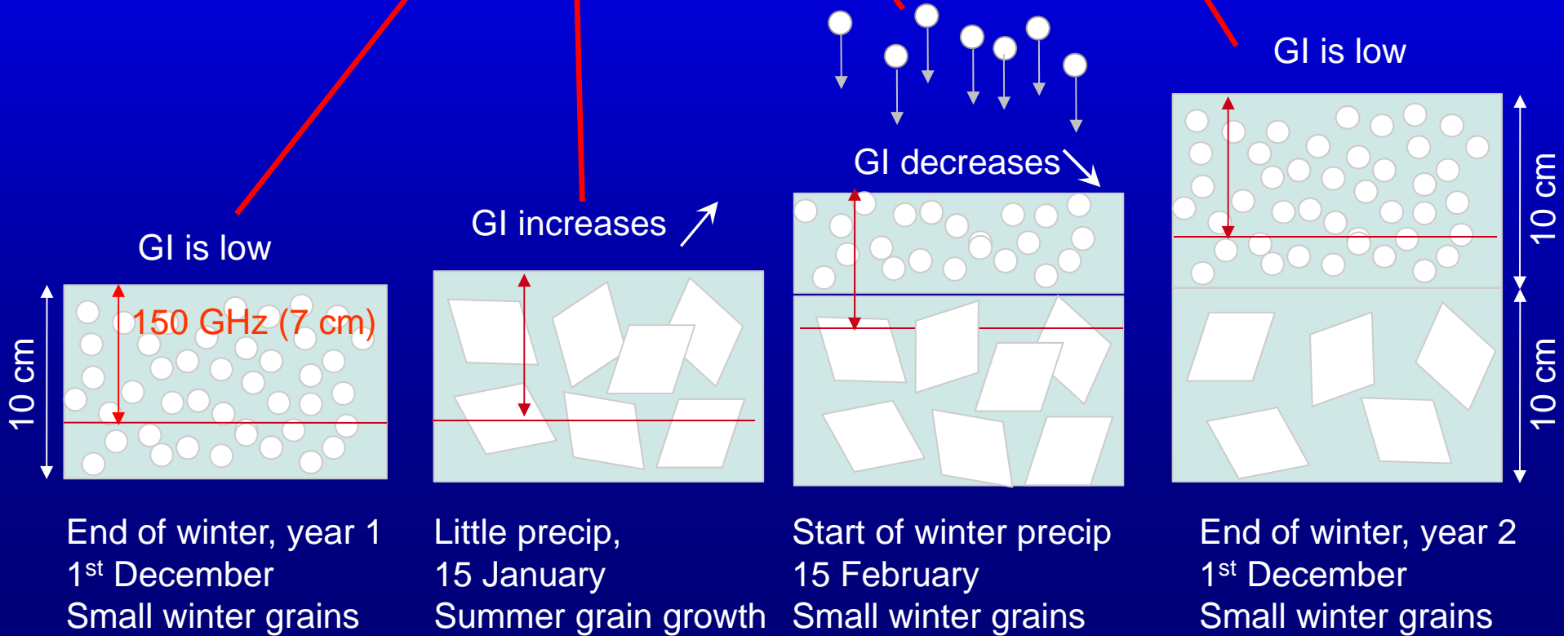
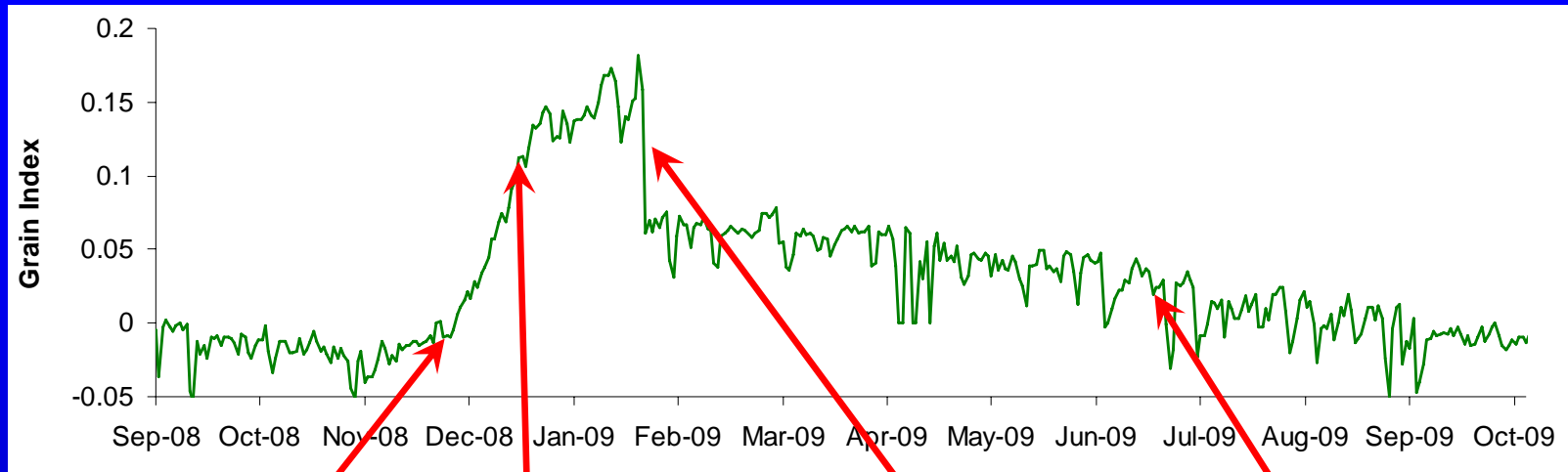
After JM Barnola

Test of hypothesis: snow model + measurements

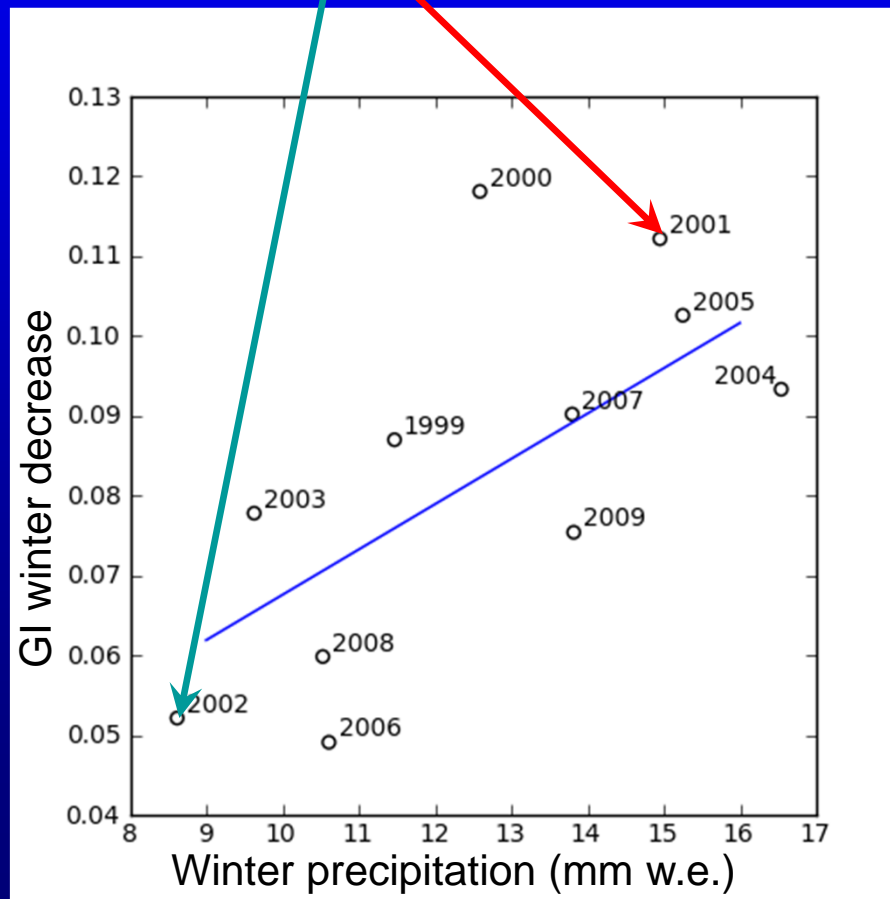
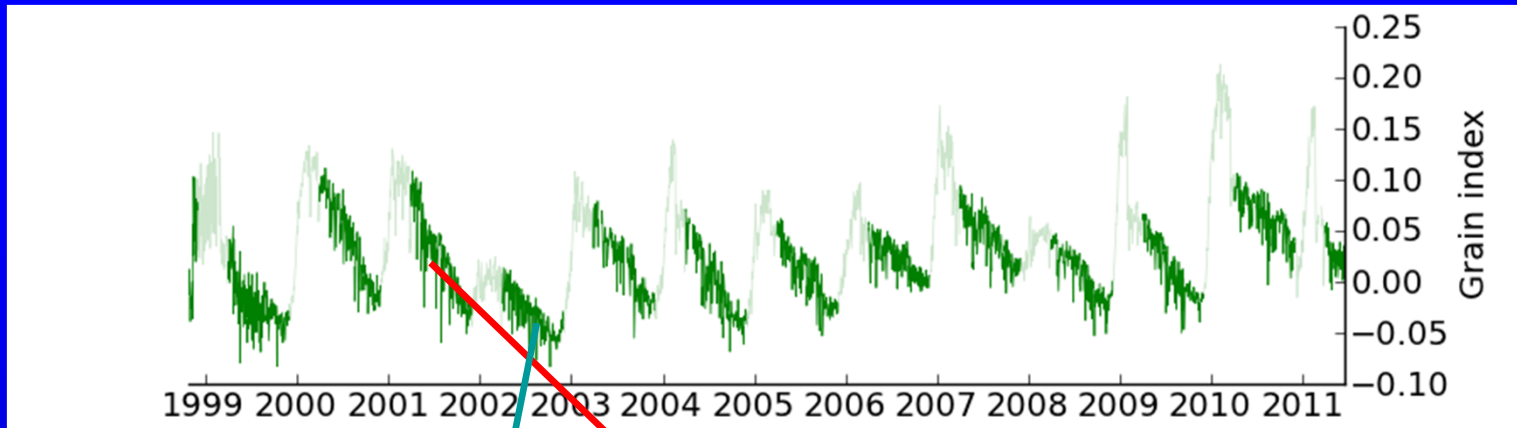
Run snow model to simulate grain growth



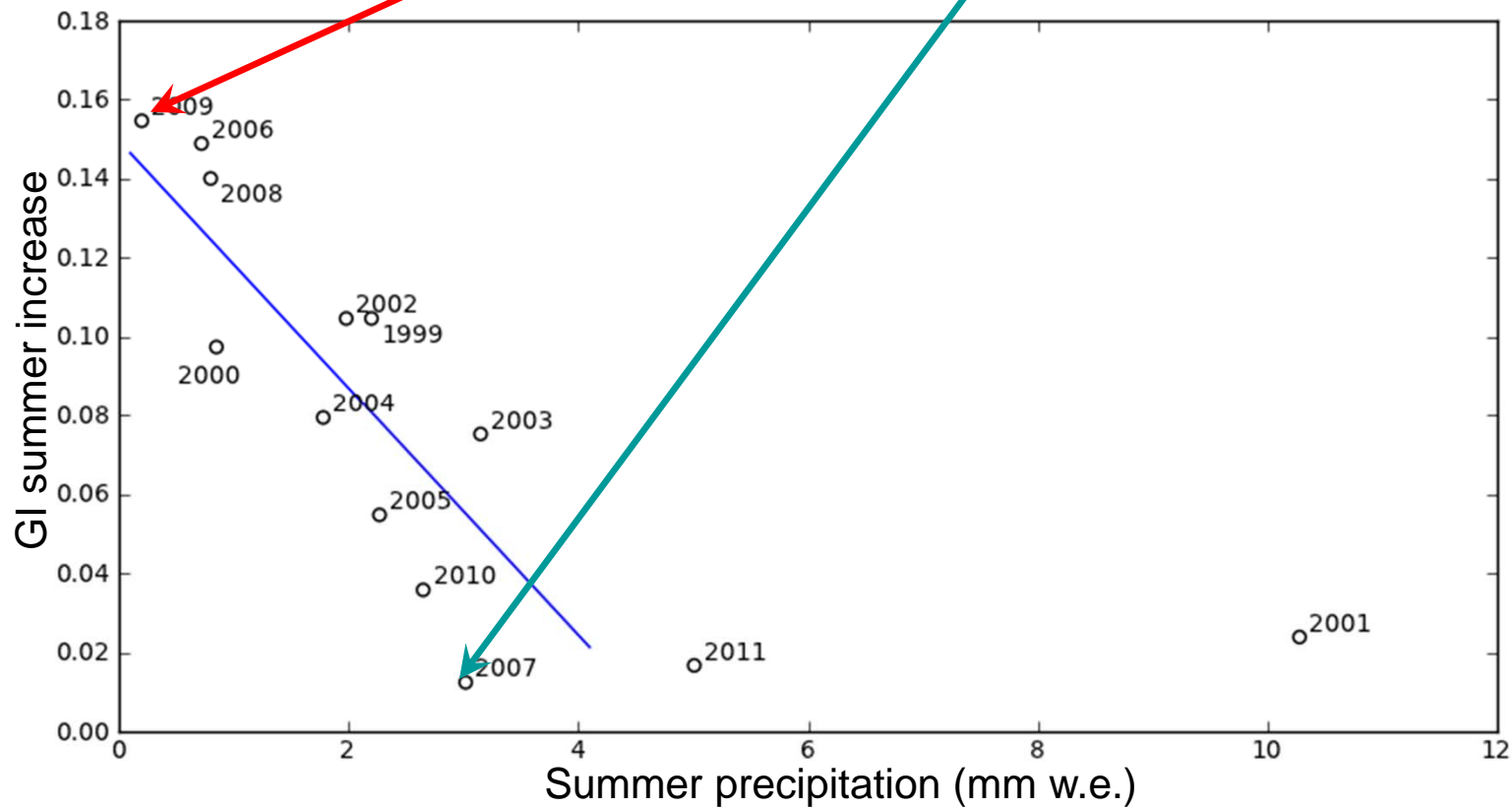
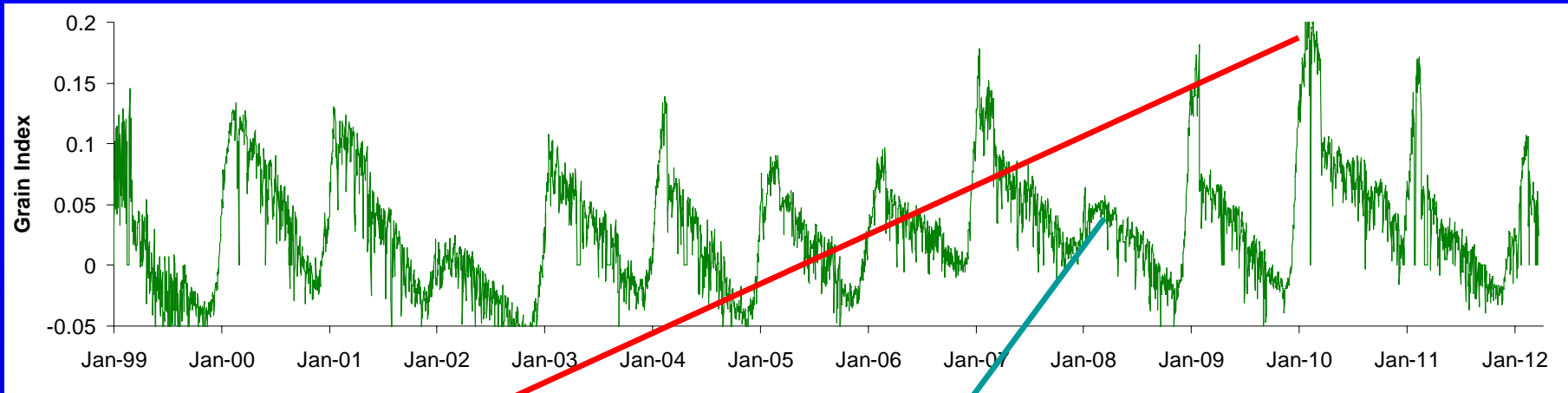
Annual accumulation : 10 cm of snow



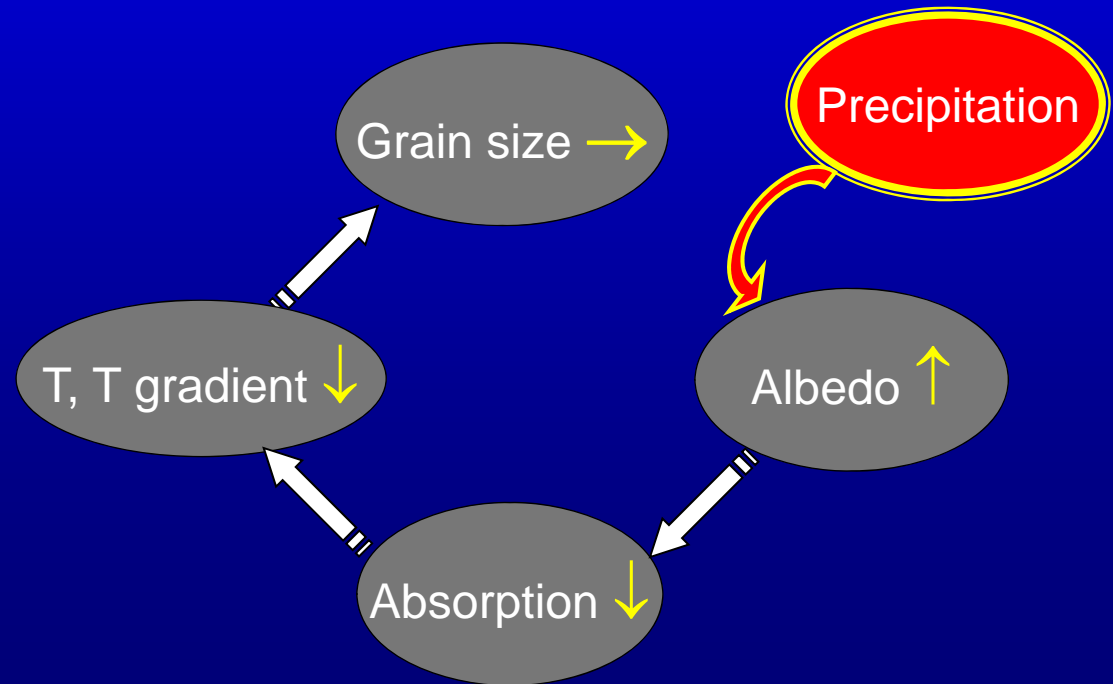
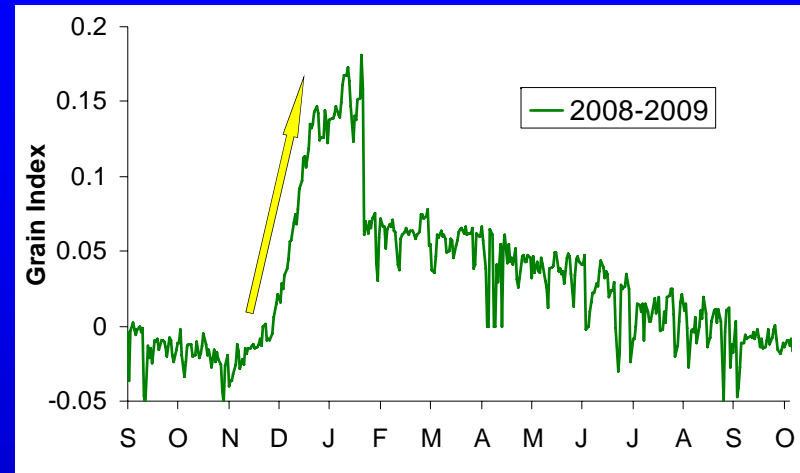
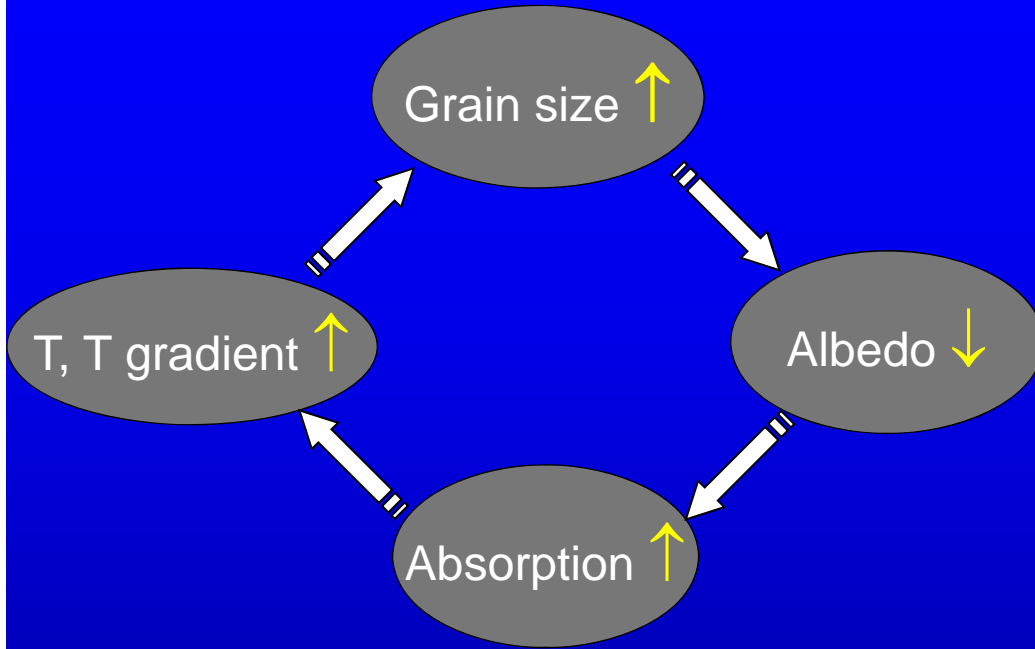
Confirmation with interannual variability: winter



Confirmation with interannual variability: summer



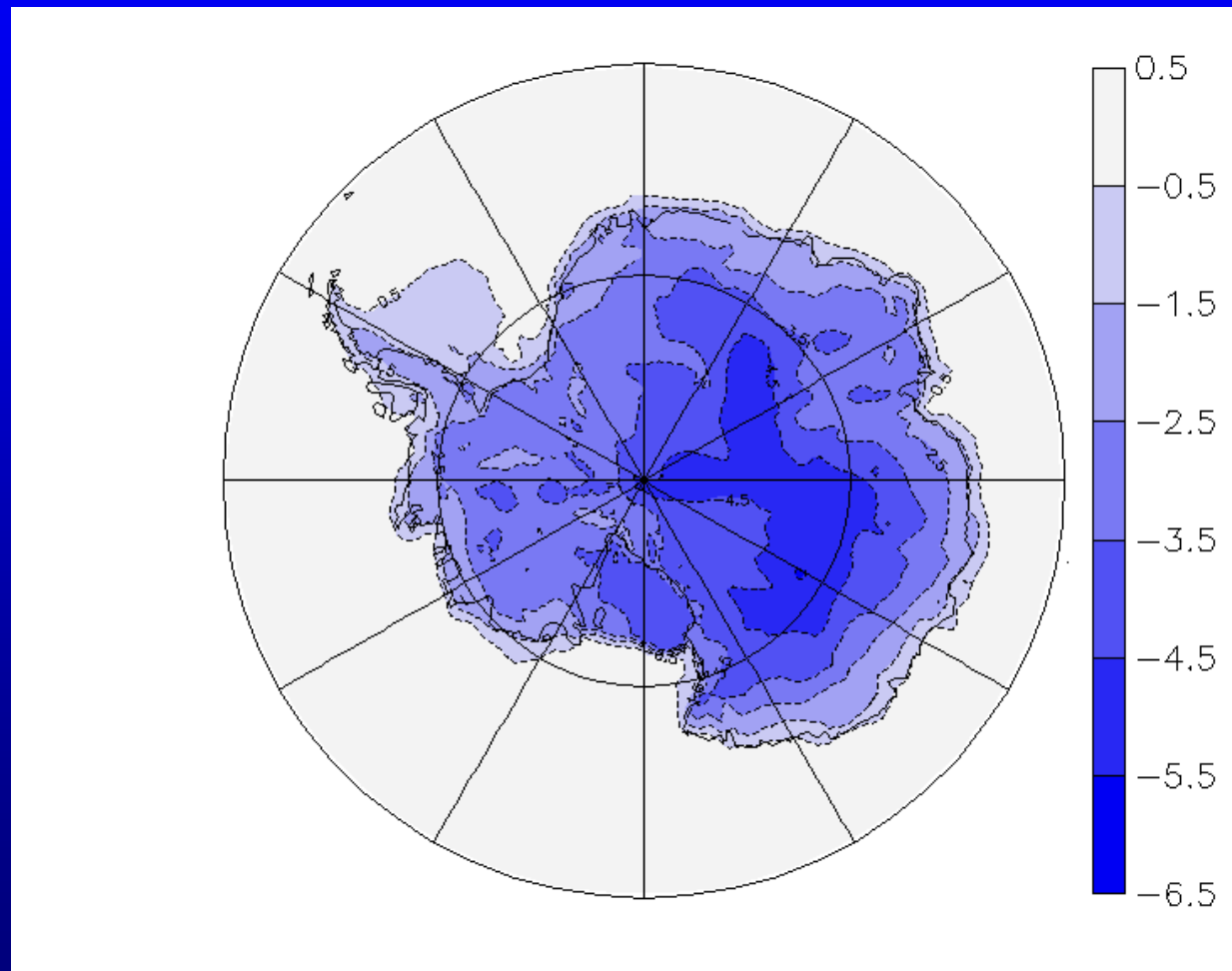
The grain size – albedo feedback



Impact of albedo increase on surface temperature

High summer precipitation \Rightarrow albedo increase of 0.03

Use LMDz GCM to calculate effect of albedo increase of 0.03



Summer mean

Future impact of this snow – albedo feedback

By 2100:

20 % increase in precipitation

3 K temperature rise

(SRES A1B GHG emission scenario)

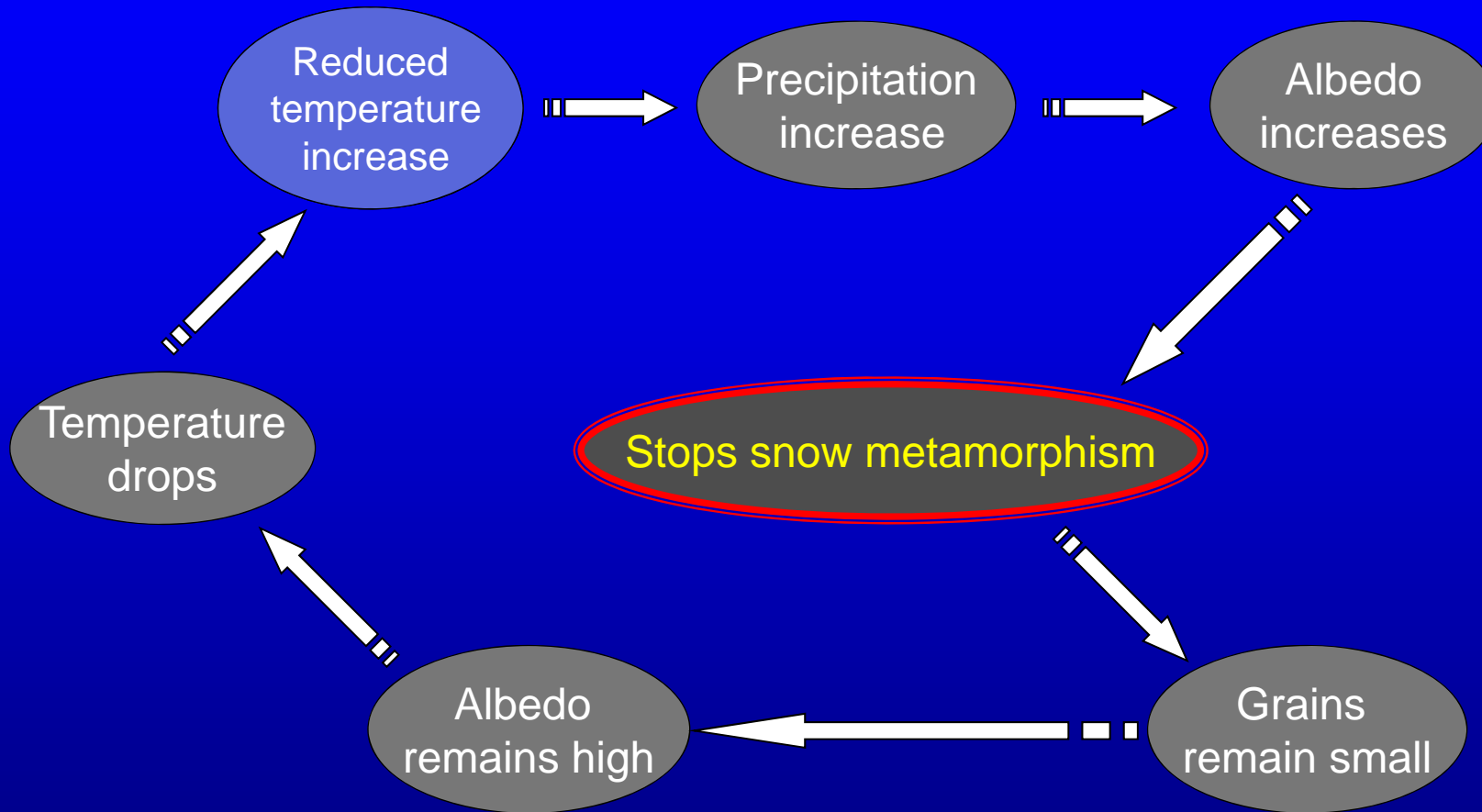
mean albedo increase of 0.004 \Rightarrow -1.5 W m^{-2} forcing

\Rightarrow $-0.5 \text{ }^\circ\text{C}$ in summer

\Rightarrow $-0.3 \text{ }^\circ\text{C}$ in annual mean

\Rightarrow 10% negative feedback

Conclusion



Snow will save Antarctica from global warming !

Snow climate feedback 3:

Permafrost, vegetation and snow

Permafrost

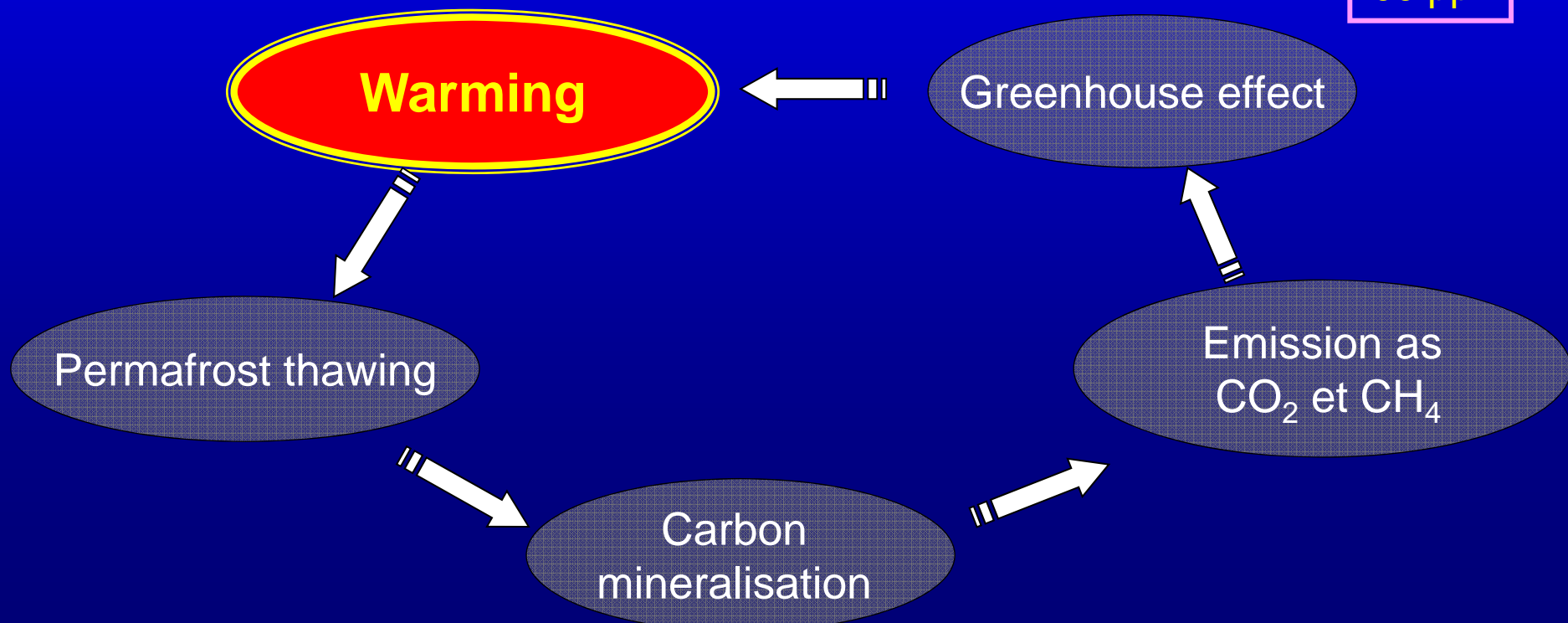
= ground that remains frozen for at least 2 consecutive years

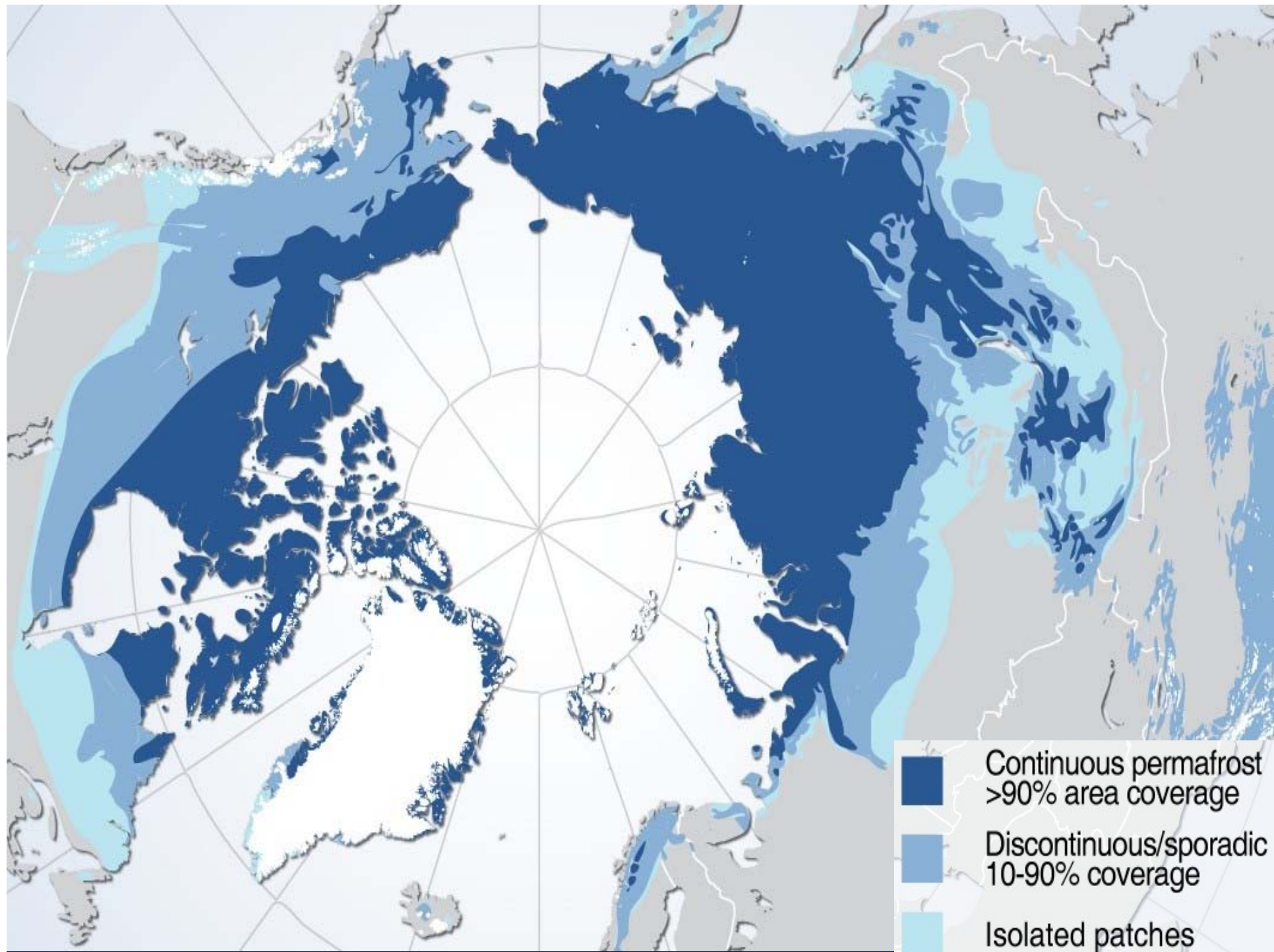
→ Organic carbon reservoir : 1600 Pg C

Atmosphere : 730 Pg C

1220 ppm

400 ppm





Questions

With climate warming :

→ How will the thermal regime of permafrost evolve ?

→ What is the fate of carbon in thawing permafrost ?

Factors affecting the energy budget of permafrost

Vegetation, wind speed and turbulent fluxes

Sensible heat flux : $H \propto w$

Latent heat flux : $L \propto w$

Wind speed $w = 10 \text{ m/s}$

Tundra


Taiga

6 m/s

4 m/s

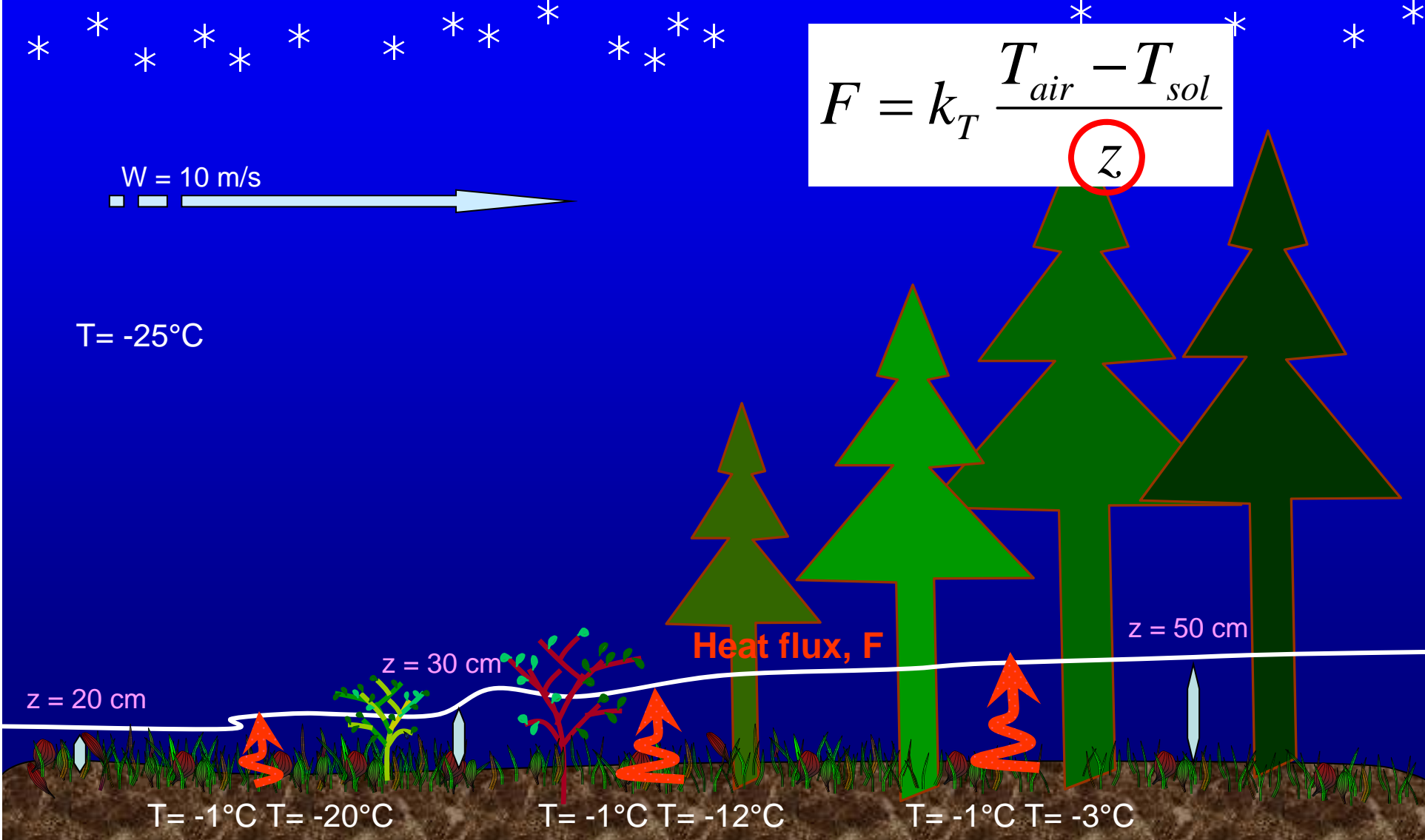
2 m/s

1 m/s



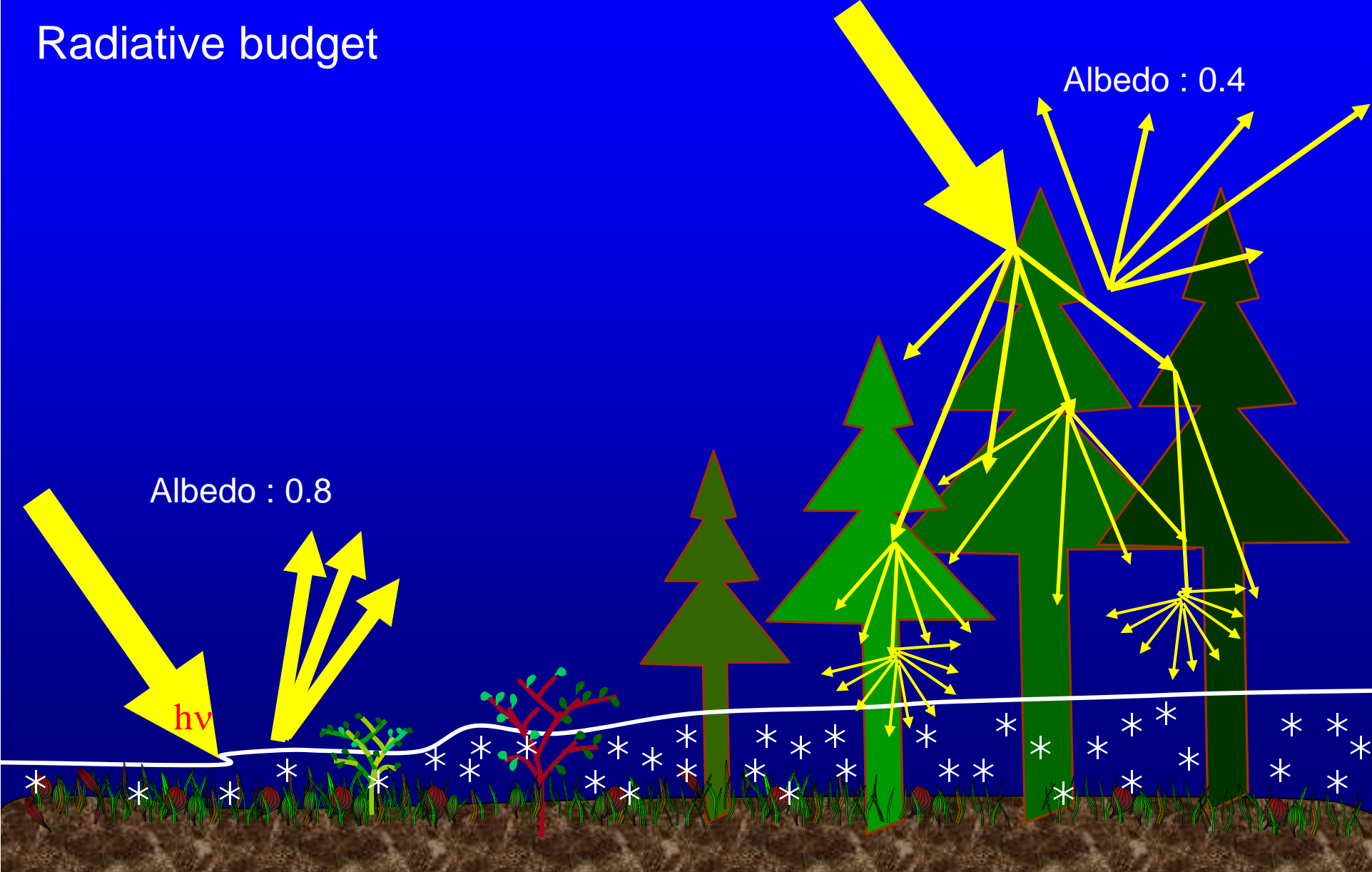
Factors affecting the energy budget of permafrost

Vegetation and snowpack height



Factors affecting the energy budget of permafrost

Radiative budget







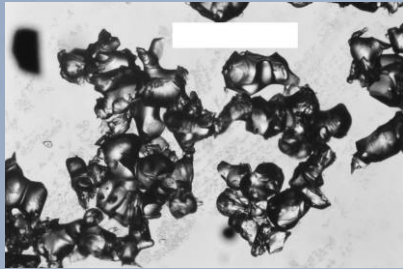
Result: impact of vegetation on the energy budget of permafrost

	Tundra	Taiga
Turbulent fluxes	High	Low
Conductive fluxes	High	Low
Albedo	High	Low
	3	0

⇒ Vegetation destabilizes permafrost

Tundra snow

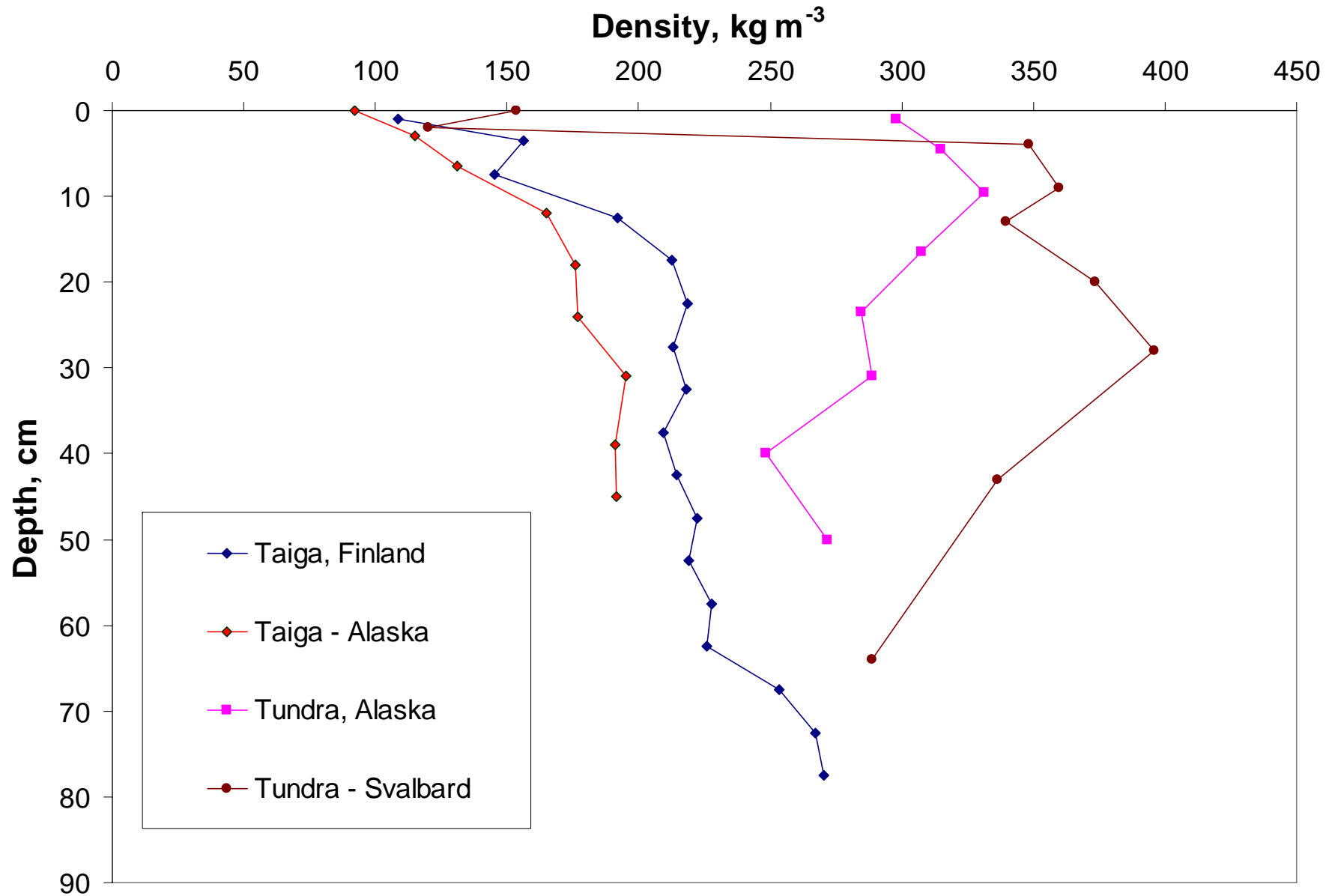
Barrow, Alaska



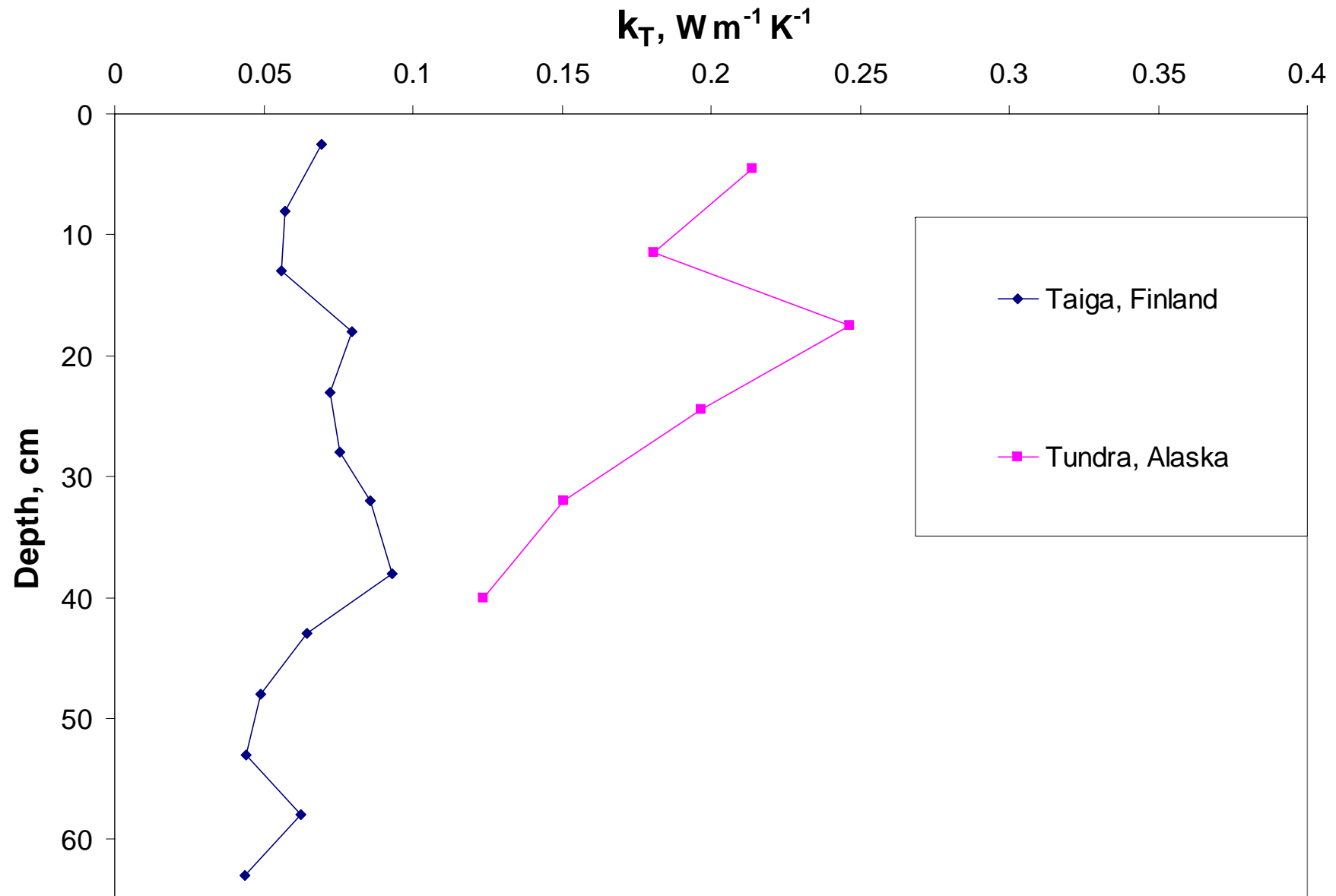
Wind crust



Density profiles



Thermal conductivity profiles

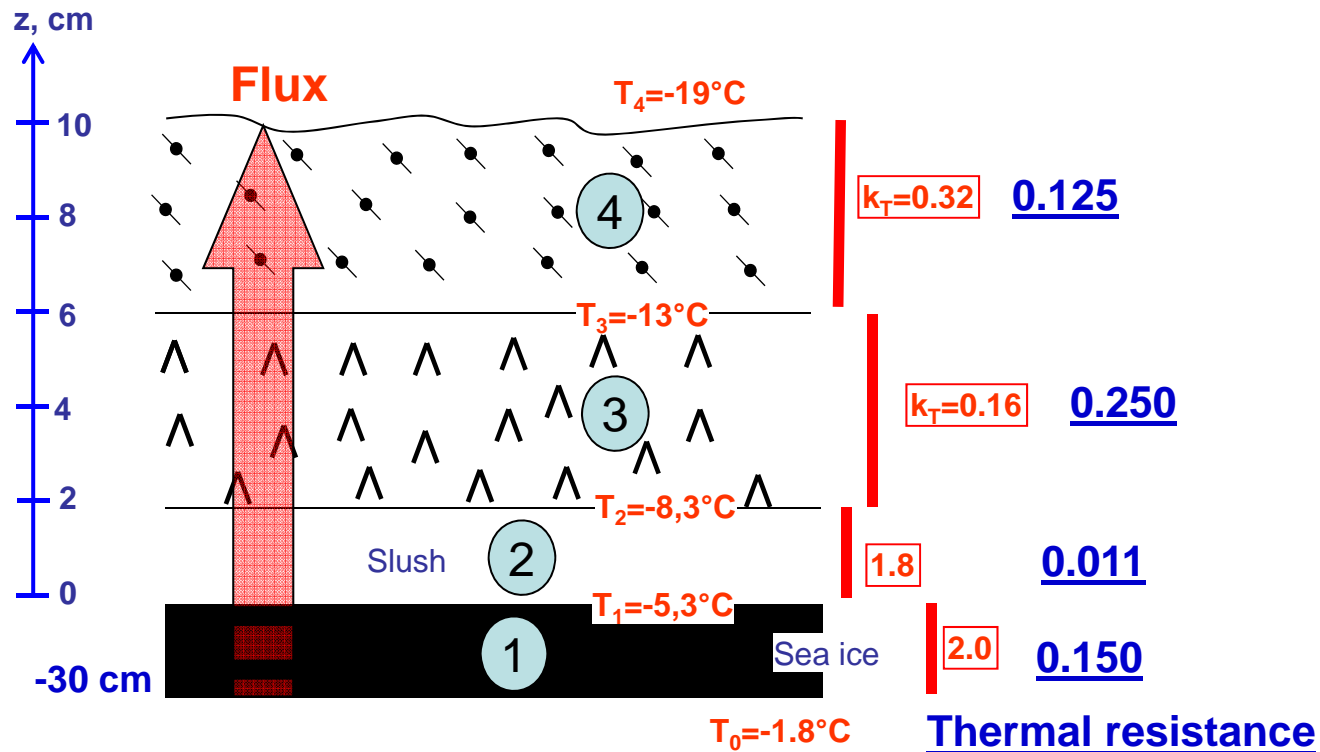


Thermal budget of snow

$$F = k_T \frac{T_{air} - T_{sol}}{z}$$

$$R_T = \sum_{\text{all layers}} \frac{h_i}{k_i}$$

$$F = \frac{T_{ground} - T_{snowsurface}}{R_T}$$



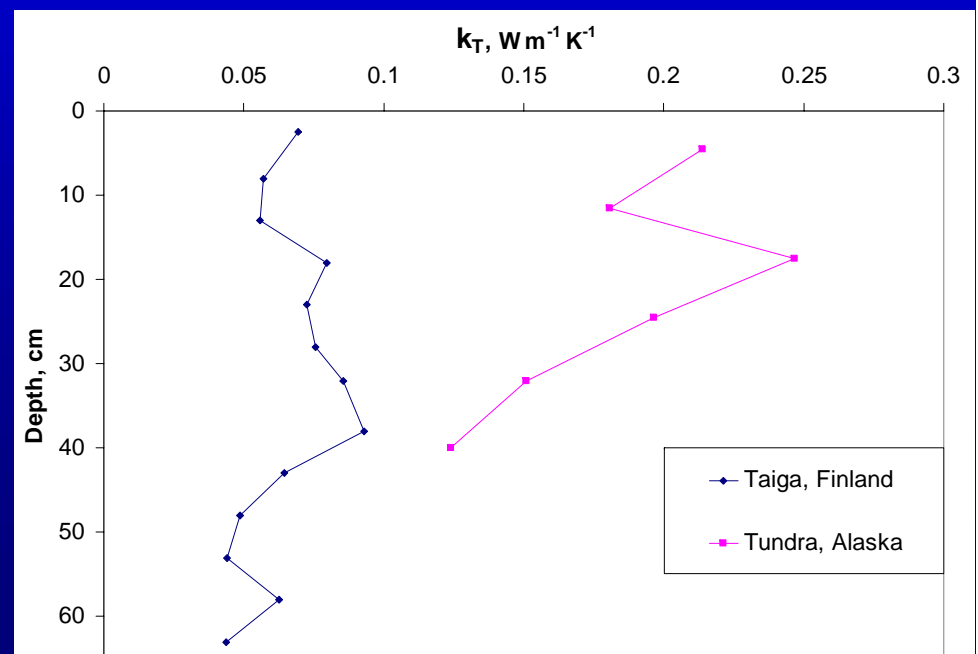
Thermal budget of snow

$$F = \frac{T_{ground} - T_{snowsurface}}{R_T}$$

$$R_{Tundra} = (3.7 \pm 1.8) \text{ m}^2 \text{ K W}^{-1}$$

x 5

$$R_{Taiga} = (17.3 \pm 4.0) \text{ m}^2 \text{ K W}^{-1}$$



Result: impact of vegetation on the energy budget of permafrost

Tundra

Taiga

Turbulent fluxes

High

Low

Conductive fluxes

High

Low

Albedo

High

Low

Thermal conductivity

High

Low

4

-

0

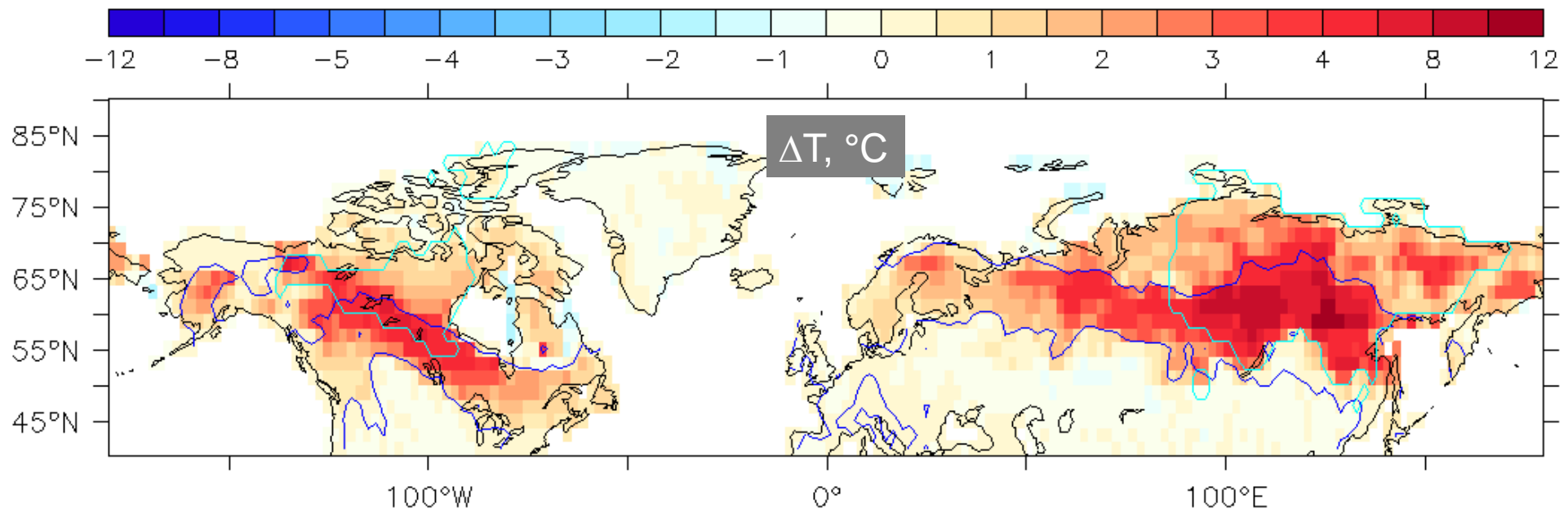
Partial quantification of the impact of vegetation

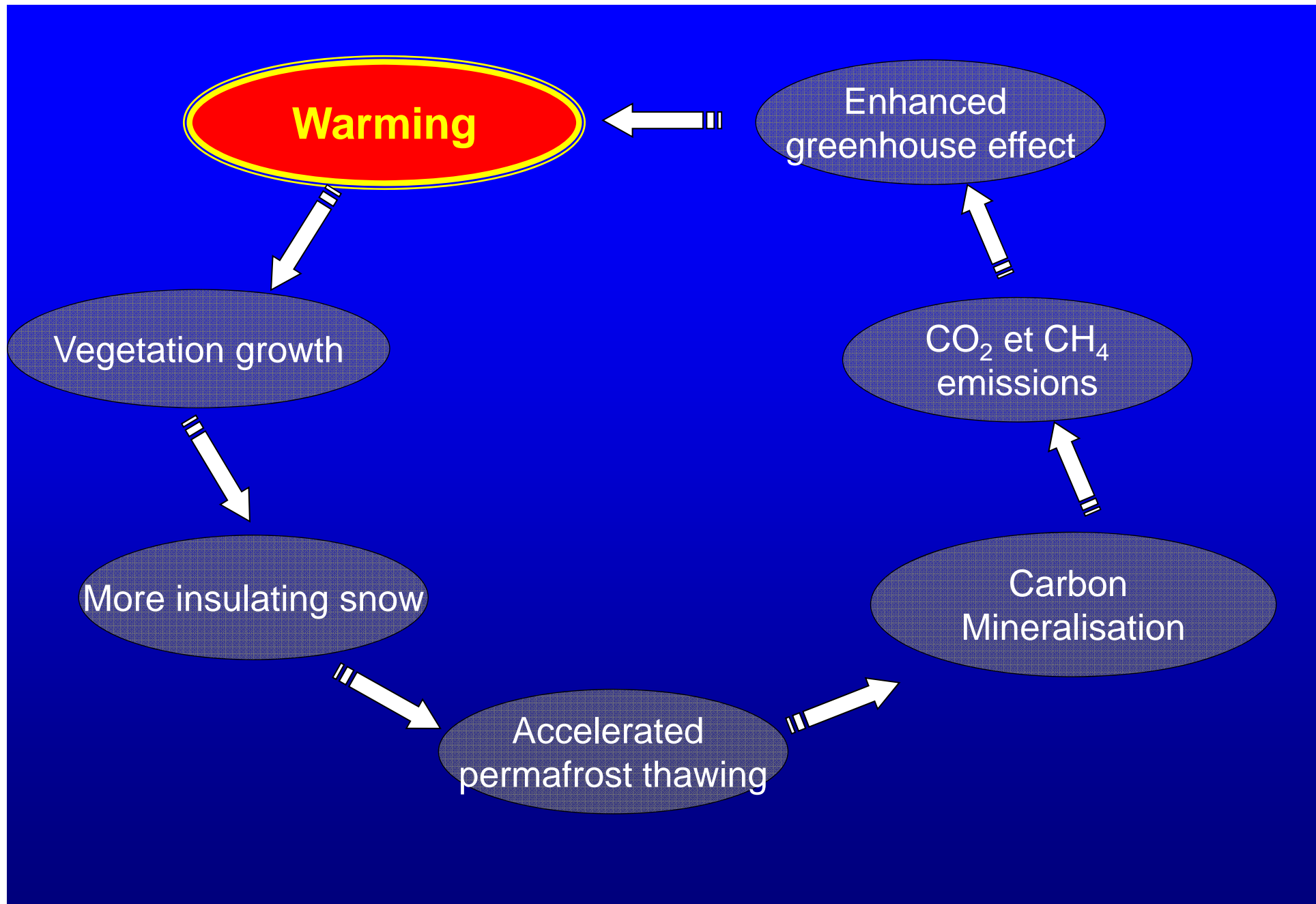
Land surface model (ORCHIDEE) to simulate the thermal regime of the ground and the dynamics of carbon stored in soils. ORCHIDEE forced by 20th century climate.

Testing the impact of snow physical properties : VARIED - CONTROL


VARIED	Tundra	Taiga
Density	330	200
Conducti.	0.25	0.07

CONTROL	Tundra	Taiga
Density	330	330
Conducti.	0.20	0.20





Snow will accelerate permafrost thawing !



Oil sands mining will save permafrost from global warming !!

Conclusion

- Snow is the most reflective surface on Earth and affects the radiation budget
- Snow forms an insulating layer on the ground
- Snow physical properties are highly dependent on climate and ecosystems
- There are many snow-climate feedbacks, some positive, some negative
- Predicting climate change, especially in polar regions, requires a more detailed understanding of the many complex snow feedbacks.

Thank you !!

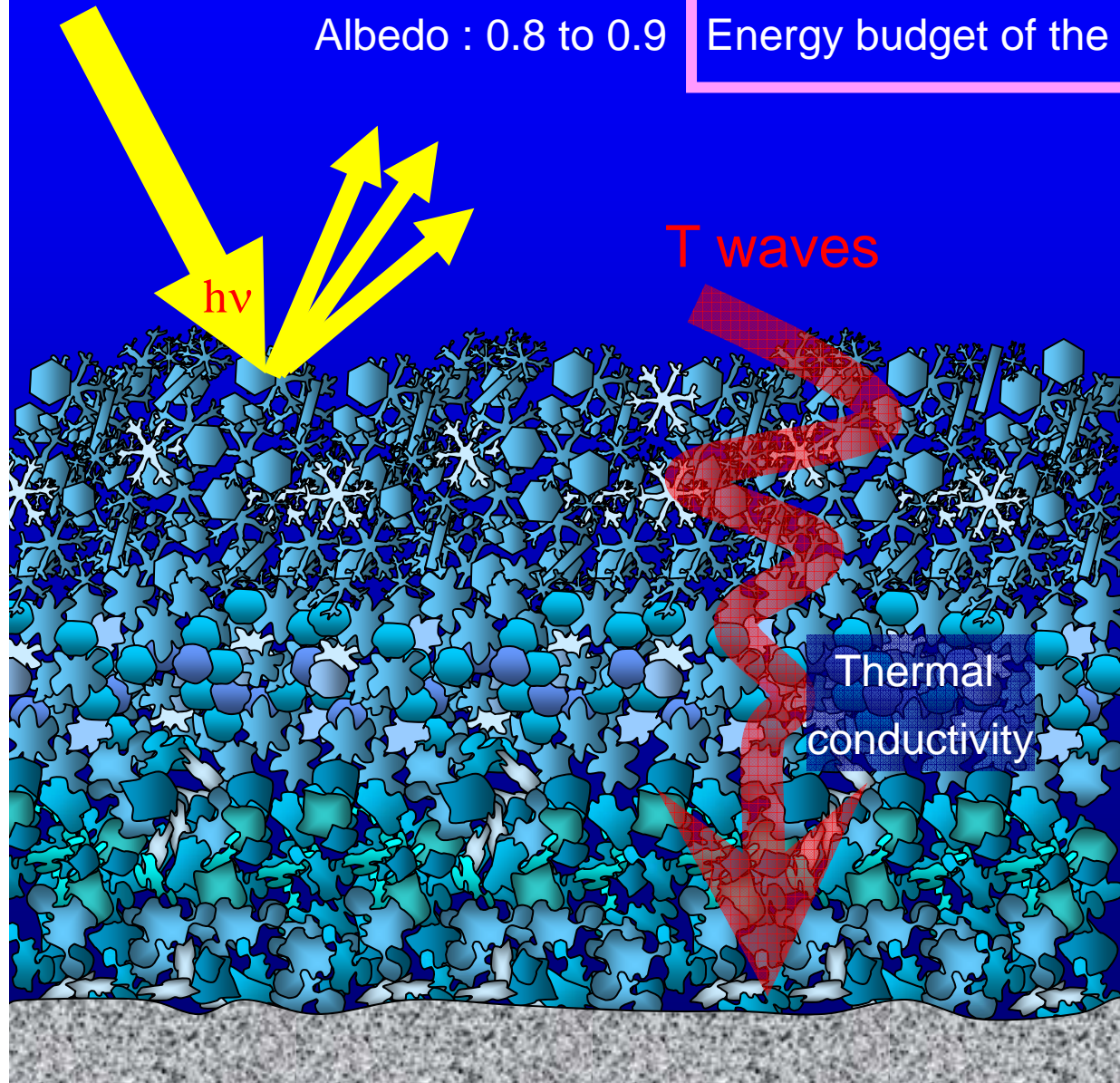


Polar research can be dangerous to your health

Physical properties of the snowpack

Albedo : 0.8 to 0.9

Energy budget of the surface



Energy budget of the soil
Permafrost extent
Sea ice growth

Rôles de la neige sur la banquise

Isolation thermique: limite le refroidissement de l'océan et la croissance de la glace de mer

Rôle physique


Refroidit la surface: réfléchit la lumière solaire

Contient des impuretés: favorise des réactions chimiques, destruction de l'ozone

Rôle chimique

Contient des bactéries: modifie la composition de l'atmosphère


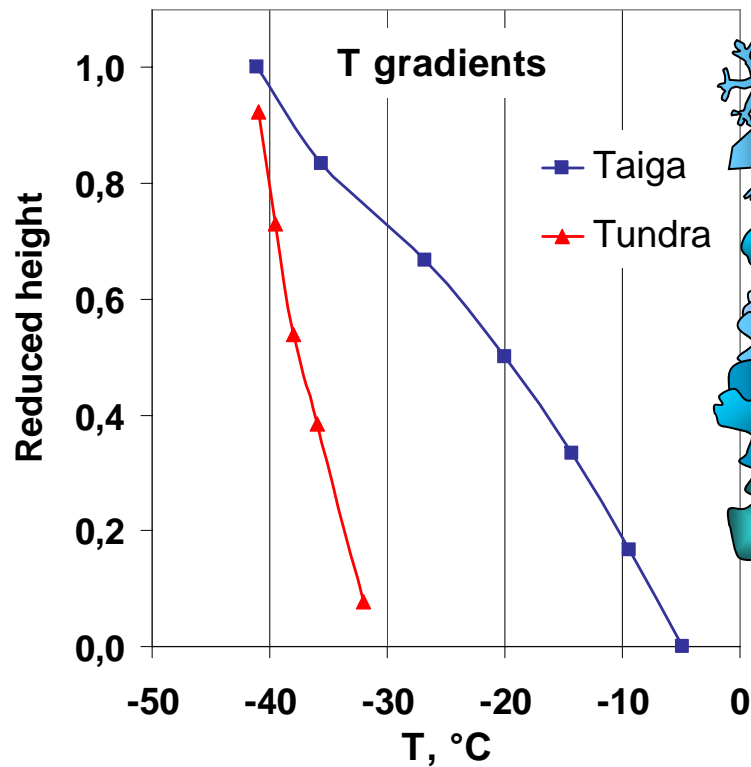
Rôle biologique



Thermal conductivity, k_T

$$F = -k_T \frac{\partial T}{\partial z}$$


Flux



Material	k_T Wm ⁻¹ K ⁻¹
Air	0.023
Wood	0.04 – 0.4
Water	0.6
Glass	1.1
Limestone	0.5
Ice	2.3
Stainless steel	15
Aluminium	237
Copper	401
Diamond	1000

High T gradient (cold)

Depth hoar




k_{ice}
2.3 W/mK

k_{air}
0.023 W/mK

$$k_T = 0.10 \text{ W m}^{-1} \text{ K}^{-1}$$

Low T gradient (warm)

Fine grained snow

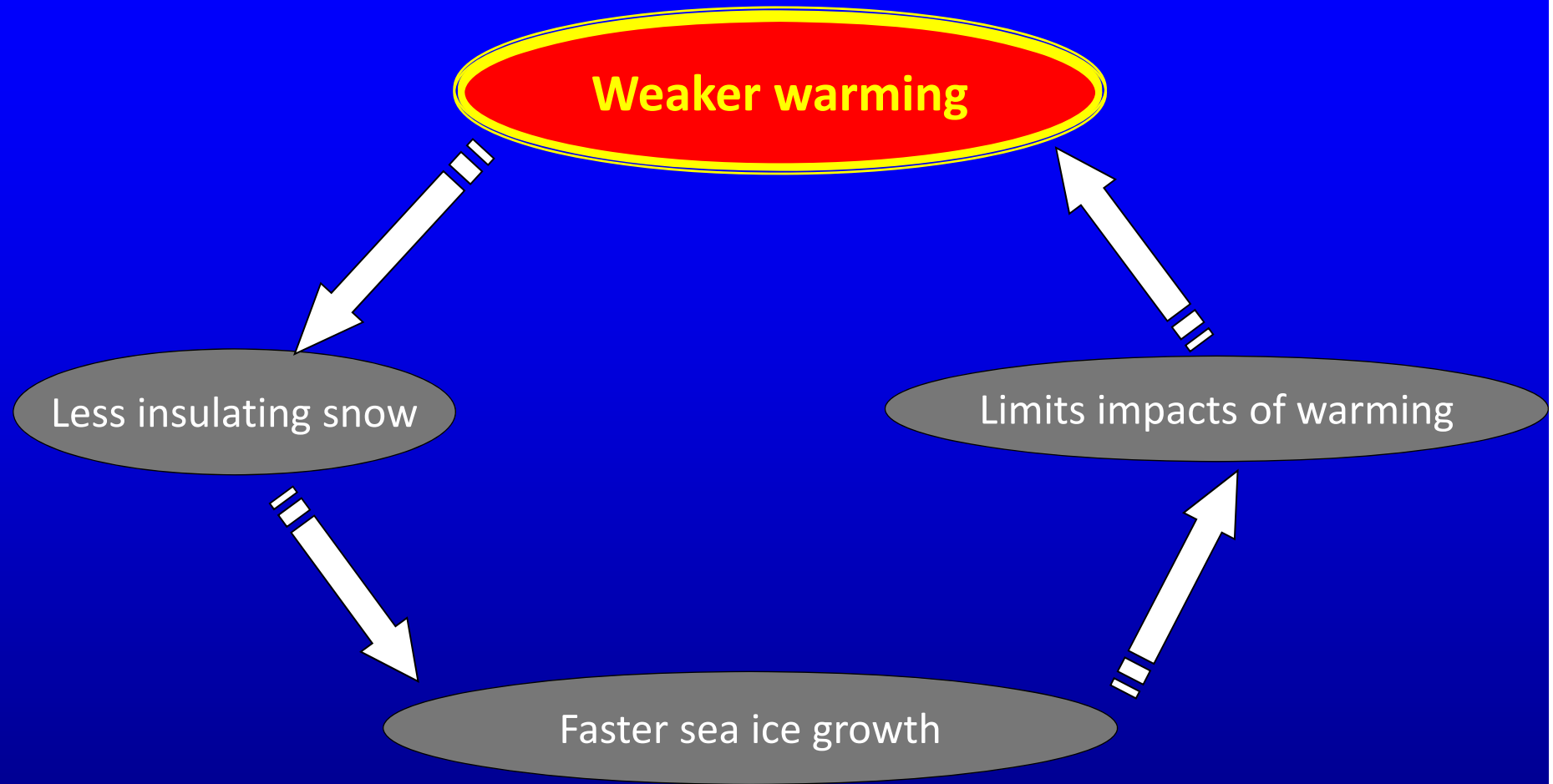


Ice

air

$$k_T = 0.40 \text{ W m}^{-1} \text{ K}^{-1}$$

Insulating power of snow and climate



Negative feedback

Are there positive feedbacks ?