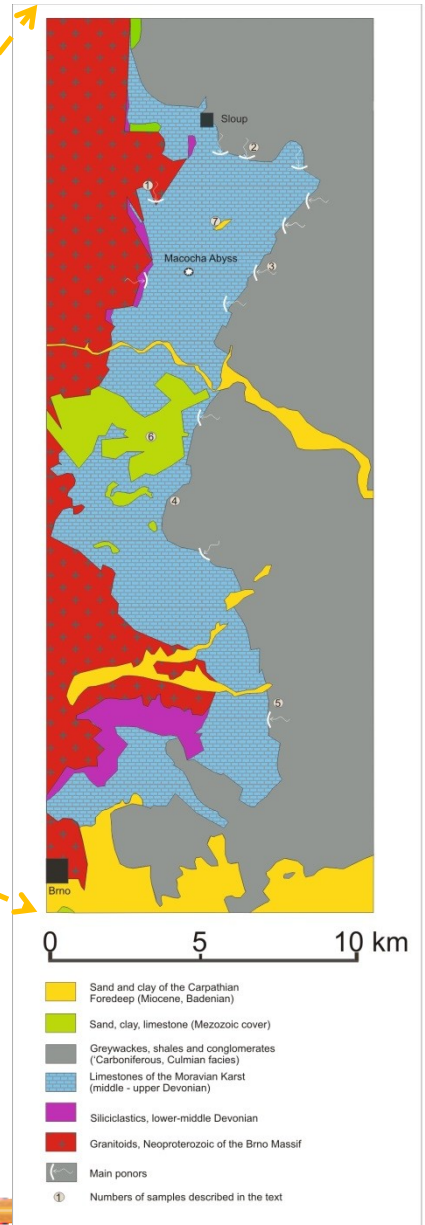
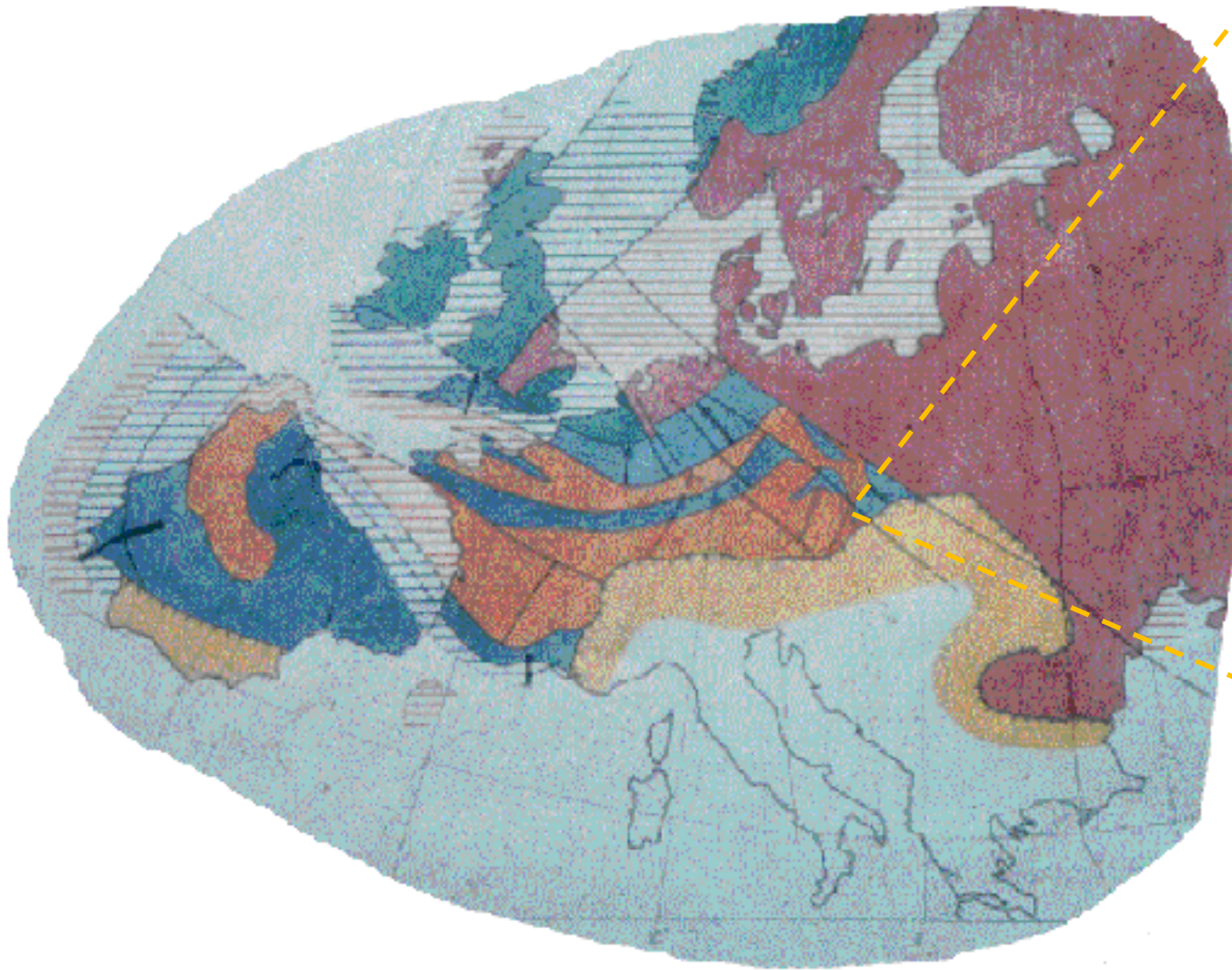


---

Jiří Otava

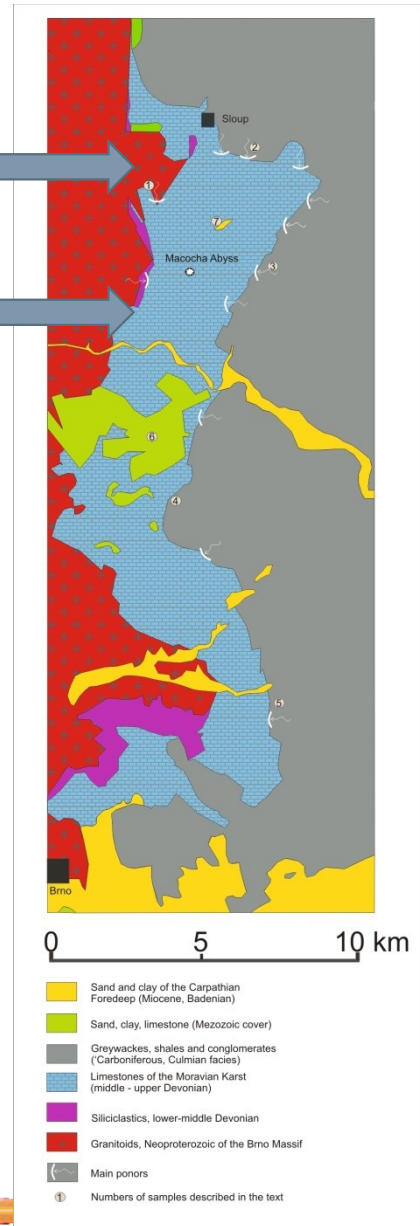
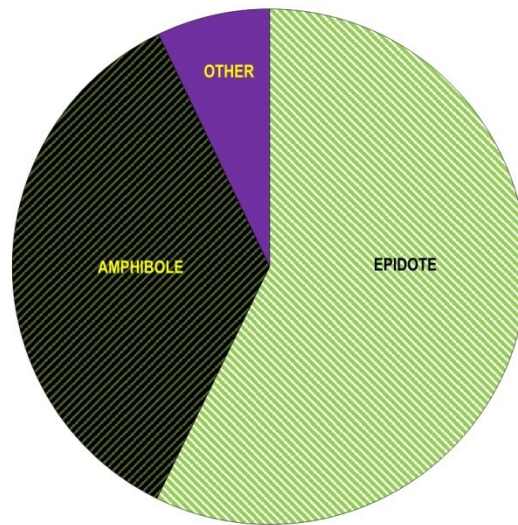










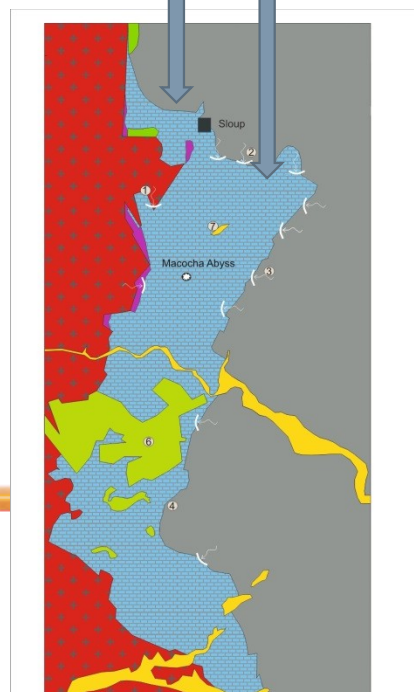
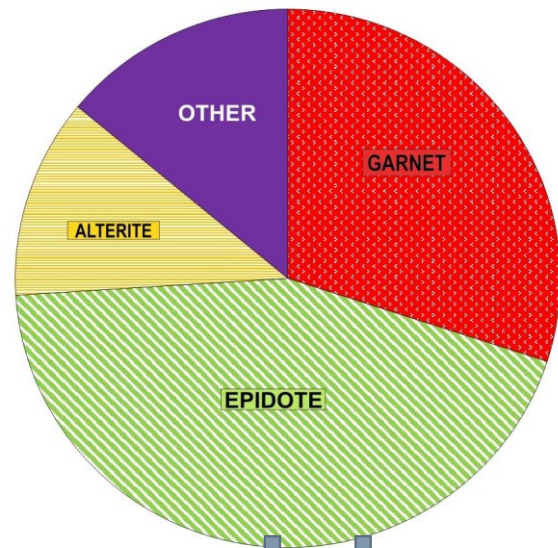










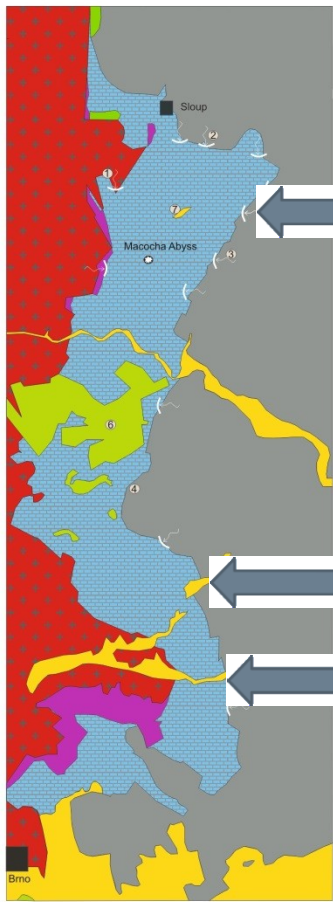






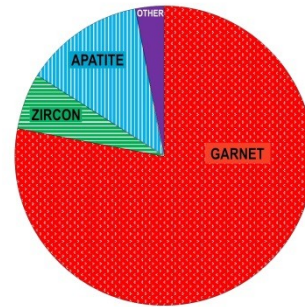
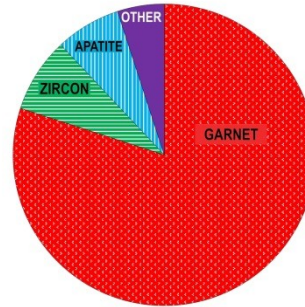
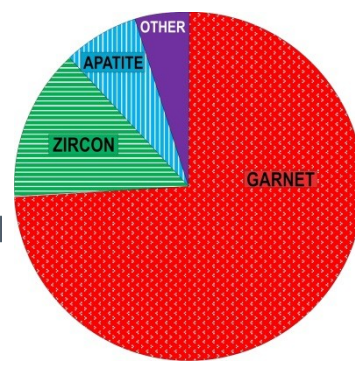
ANDERSON





0 5 10 km

- Sand and clay of the Carpathian Foredeep (Miocene, Badenian)
- Sand, clay, limestone (Meozoic cover)
- Greywackes, shales and conglomerates (Carboniferous, Culmian facies)
- Limestones of the Moravian Karst (middle - upper Devonian)
- Siliciclastics, lower-middle Devonian
- Granitoids, Neoproterozoic of the Brno Massif
- Main ponors
- Numbers of samples described in the text





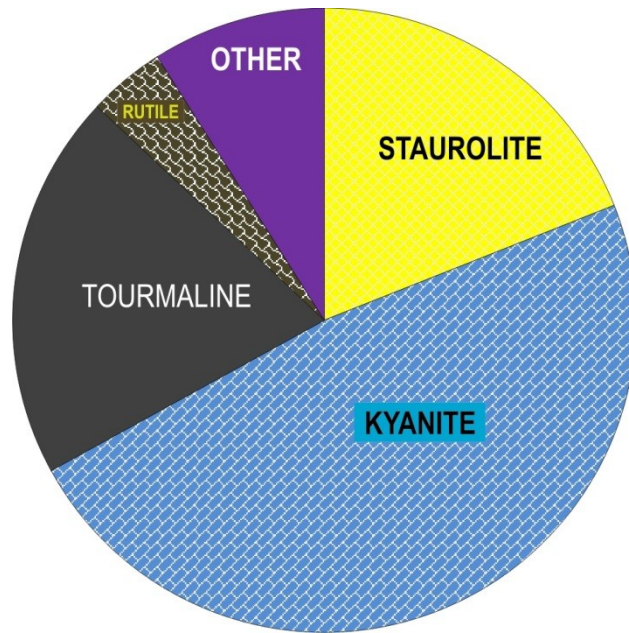






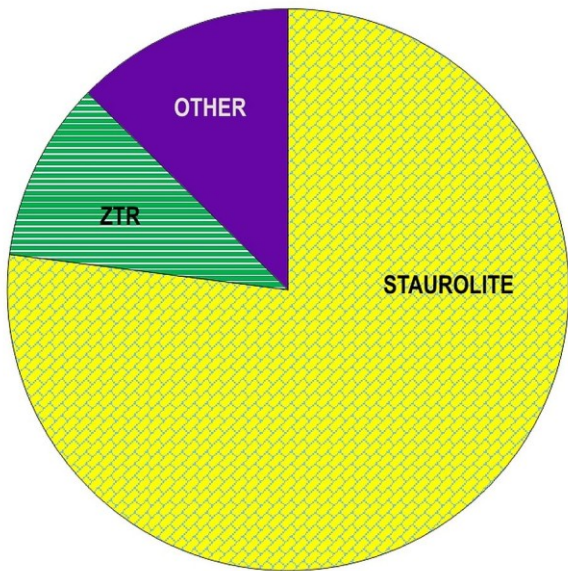
0 5 10 km

- Sand and clay of the Carpathian Foredeep (Miocene, Badenian)
- Sand, clay, limestone (Mesozoic cover)
- Greywackes, shales and conglomerates ("Carboniferous, Culmian facies)
- Limestones of the Moravian Karst (middle - upper Devonian)
- Siliciclastics, lower-middle Devonian
- Granitoids, Neoproterozoic of the Brno Massif
- Main ponors
- Numbers of samples described in the text

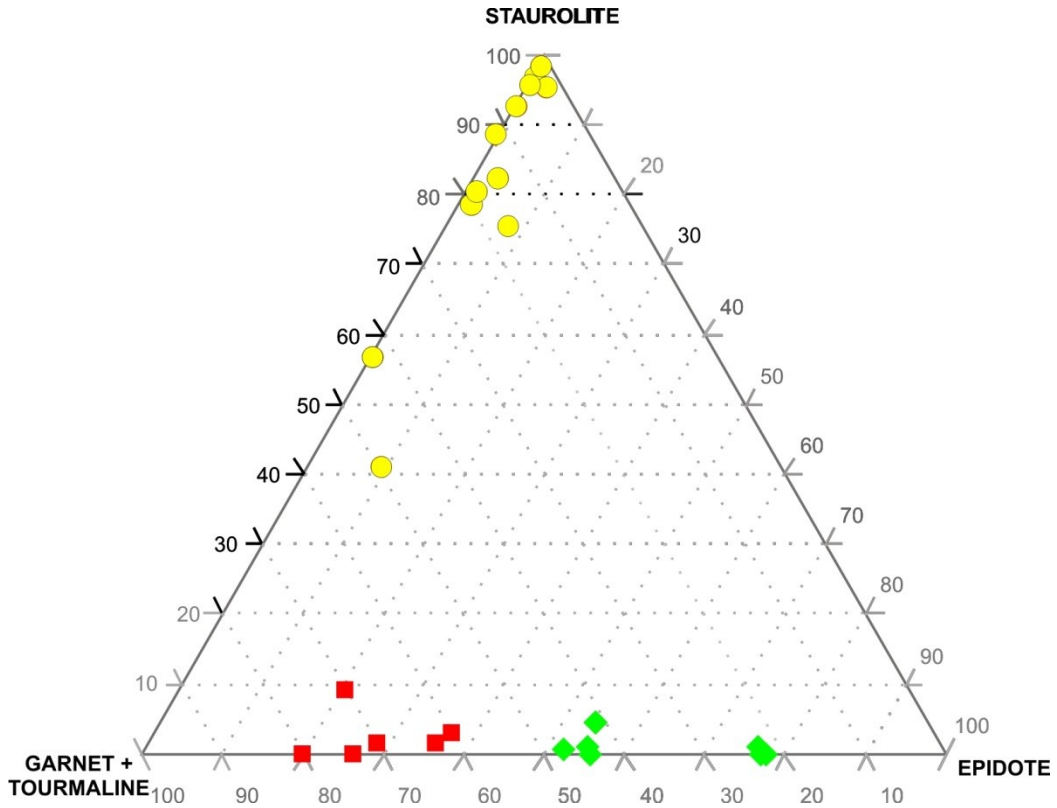




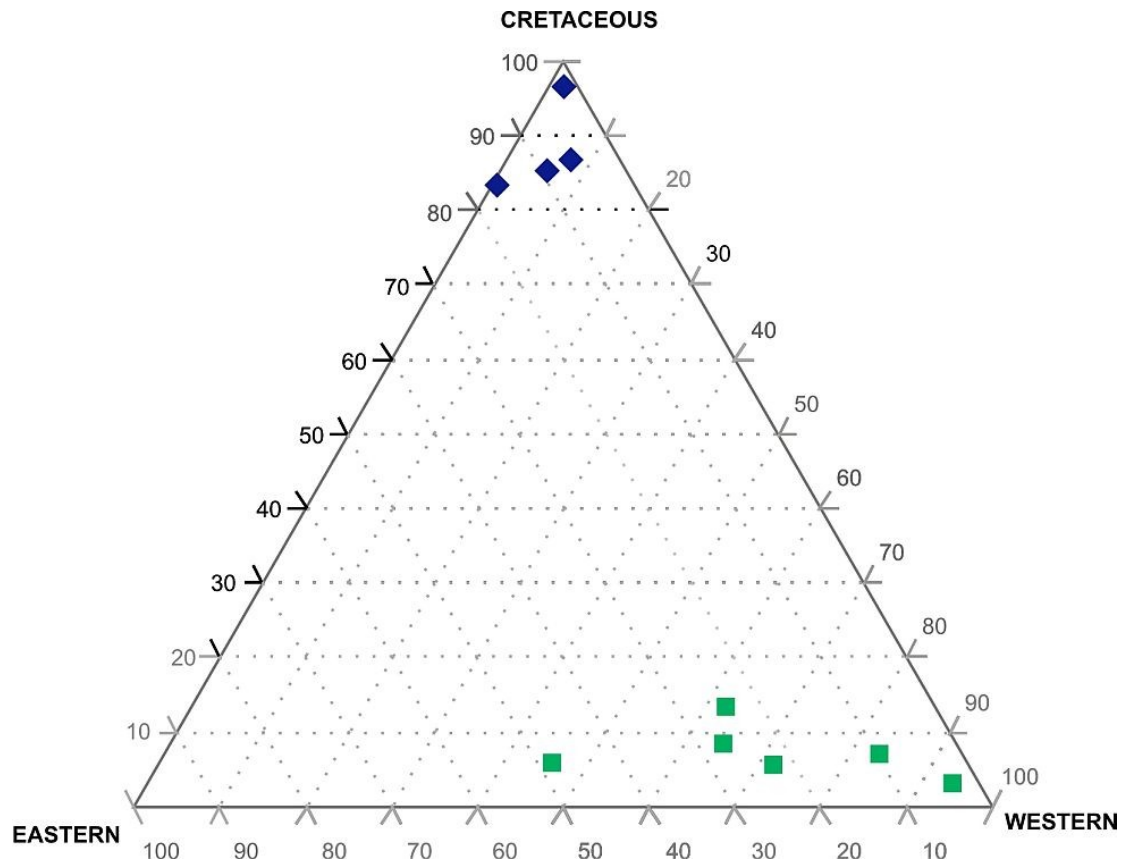















0,1 mm







*Thank you for your kind attention*